

NOTICE!!

These documents have been scanned!

Do not place un-scanned documents beneath this notice!

Do not remove this notice from this file!

GPO Jacket No. 560-102
Print Order 61540
Rise Business Services, LLC
Job=AZ15 5/10/2019



Box Number= AZ15030



Claim Begin-End: AMC430267-AMC430279

1 Initial Receipt



AZ15030-25

AMC429998-AMC430297

United States Department of the Interior
Bureau of Land Management
 LANDS/RECREATION & PLANNING
 ONE N CENTRAL AVE
 PHOENIX, AZ 85004 -2203
 Phone: 602-417-9200

Receipt

No: 3212751

Transaction #: 3306425	
Date of Transaction: 01/20/2015	
CUSTOMER:	
BLAKE HARMON PO BOX 1867 QUARTZSITE, AZ 85346-1867 US	

ENTERED
 FEB 13 2015
 BY: *RAM*

LINE #	QTY	DESCRIPTION	REMARKS	UNIT PRICE	TOTAL
1	13.00	LOCATABLE MINERALS / MINING CLAIMS-NEW, UNADJUD, ONE OR MORE AUTH NOS / NEW MINING CLAIMS LOCATION FEE CASES: AMC430267/\$37.00, AMC430268/\$37.00, AMC430269/\$37.00, AMC430270/\$37.00, AMC430271/\$37.00, AMC430272/\$37.00, AMC430273/\$37.00, AMC430274/\$37.00, AMC430275/\$37.00, AMC430276/\$37.00, AMC430277/\$37.00, AMC430278/\$37.00, AMC430279/\$37.00		- n/a -	481.00
2	13.00	LOCATABLE MINERALS / MINING CLAIMS-NEW, UNADJUD, ONE OR MORE AUTH NOS / NEW MINING CLAIM PROCESSING FEE CASES: AMC430267/\$20.00, AMC430268/\$20.00, AMC430269/\$20.00, AMC430270/\$20.00, AMC430271/\$20.00, AMC430272/\$20.00, AMC430273/\$20.00, AMC430274/\$20.00, AMC430275/\$20.00, AMC430276/\$20.00, AMC430277/\$20.00, AMC430278/\$20.00, AMC430279/\$20.00		- n/a -	260.00
3	13.00	LOCATABLE MINERALS / MINING CLAIMS-NEW, UNADJUD, ONE OR MORE AUTH NOS / NEW MINING CLAIMS MAINTENANCE FEE CASES: AMC430267/\$155.00, AMC430268/\$155.00, AMC430269/\$155.00, AMC430270/\$155.00, AMC430271/\$155.00, AMC430272/\$155.00, AMC430273/\$155.00, AMC430274/\$155.00, AMC430275/\$155.00, AMC430276/\$155.00, AMC430277/\$155.00, AMC430278/\$155.00, AMC430279/\$155.00		- n/a -	2015.00

	TOTAL:	\$2,756.00
--	---------------	-------------------

PAYMENT INFORMATION			
NOTE: Items will appear on credit card statement as "Bureau of Land Mgmt CO".			
1	AMOUNT:	2756.00	POSTMARKED: N/A
	TYPE:	CREDIT CARD	RECEIVED: 01/20/2015
	NAME:	HARMON, BLAKE PO BOX 1867 QUARTZSITE AZ 85346-1867 US	
	CARD NO:	XXXXXXXXXXXX6782	AUTH CODE: 007745
	NAME ON CARD:	BLAKE R HARMON	
	EXPIRES:	01/2016	
	SIGNATURE:		

REMARKS

This receipt was generated by the automated BLM Collections and Billing System and is a paper representation of a portion of the official electronic record contained therein.

NOTICE!!

These documents have been scanned!

Do not place un-scanned documents beneath this notice!

Do not remove this notice from this file!

GPO Jacket No. 560-102
Print Order 61540
Rise Business Services, LLC
Job=AZ15 5/10/2019



Box Number= AZ15030



Claim Begin-End: AMC430267-AMC430279

2 Correspondence



AZ15030-25

AMC429998-AMC430297

**NO
DOCUMENTS
FOUND**

NO DOCUMENTS FOUND
NO DOCUMENTS FOUND

NOTICE!!

These documents have been scanned!

Do not place un-scanned documents beneath this notice!

Do not remove this notice from this file!

GPO Jacket No. 560-102
Print Order 61540
Rise Business Services, LLC
Job=AZ15 5/10/2019



Box Number= AZ15030



Claim Begin-End: AMC430267-AMC430279

3 Transfers



AZ15030-25

AMC429998-AMC430297

Amc 430267

RECORDING REQUESTED BY:
(Mail recording to;)
Steve McDaniel
768 Pyramid St
Quartzsite, AZ 85346

FOR RECORDER USE

UNPATENTED MINING CLAIM QUITCLAIM DEED

NOTICE IS HEREBY GIVEN That David Lampman, Operations Manager and Executor, whose current mailing address is 9425 Log Rd, Calhan, CO 80808, who representing; Eleanor Caldwell whose current mailing address is P.O. Box 26, Silver Lake, OR 97638; and Debra Jackson whose current mailing address is (collectively, "Grantors"), in consideration of money received and other goods and valuable consideration, **do hereby remise, release and forever quitclaim to Steve McDaniel** whose current mailing address is **P.O. Box 2531, Quartzsite, AZ 85346** (collectively "Grantee"), all rights, title and interest of Grantor, in and to the **GOLDEN OPPORTUNITY** mining claim, **AMC430274**.

Legal Description: **N 1/2 of NE 1/4 of NW 1/4 of Section 27 in Township 4 North, Range 20 West**

IN WITNESS WHEREOF, this Mining Claim Quitclaim Deed is executed on MARCH 8 2018.

David L. Lampman
SELLERS NAME

RECEIVED
COUNTY CLERK'S OFFICE
2018 MAR 16 P 1:54
PHOENIX, ARIZONA

ACKNOWLEDGMENT
State of Arizona


County of LA PAZ

The foregoing instrument was acknowledged before me this 8 day of MARCH 2018, by DAVID L. LAMPMAN (person).

Laurie Thornbury

NOTARY PUBLIC

Print Name: LAURIE THORNBURY



My Commission Expires:

02/02/20

4114687

ENTERED
JUN 25 2018
BY: BOB

RECORDING REQUESTED BY:
(Mail recording to;)
Steve McDaniel
768 Pyramid St
Quartzsite, AZ 85346

FOR RECORDER USE

UNPATENTED MINING CLAIM QUITCLAIM DEED

NOTICE IS HEREBY GIVEN That David Lampman, Opertions Manager and Executor, whose current mailing address is 9425 Log Rd, Calhan, CO 80808, representing; Eleanor Caldwell whose current mailing address is P.O. Box 26, Silver Lake, OR 97638; and Debra Jackson whose current mailing address is (collectively, "Grantors"), in consideration of money received and other goods and valuable consideration, **do hereby remise, release and forever quitclaim to Steve McDaniel** whose current mailing address is P.O, Box 2531, Quartzsite, AZ 85346 (collectively "Grantee"), all rights, title and interest of Grantor, in and to the UPHILL BATTLE mining claim, AMC430279.

Legal Description: **N 1/2 of NE 1/4 of NW 1/4 of Section 27 in Township 4 North, Range 20 West**

IN WITNESS WHEREOF, this Mining Claim Quitclaim Deed is executed on MARCH 8 2018.

David L. Lampman
SELLERS NAME

RECEIVED
2018 MAR 16 P 1:54
PHOENIX, ARIZONA

ACKNOWLEDGMENT
State of Arizona

County of LA PAZ

The foregoing instrument was acknowledged before me this 8 day of MARCH 2018, by DAVID L. LAMPMAN (person).


Laurie Thornbury

NOTARY PUBLIC

Print Name: LAURIE THORNBURY

My Commission Expires:

02/02/20



D. Lampman
9425 N Log Rd
Calhan, CO 80808

CERTIFIED MAIL™



7013 1710 0000 7524 1124

DAN BERNARDINI
NEW HAVEN CT



1000



85004

U.S. POSTAGE
PAID
BLYTHE, CA
92225
MAR 13 18
AMOUNT

\$3.95
R2305H130793-05


RECEIVED
BLM AND BUREAU OFFICE

2018 MAR 16 P 1:54

PHOENIX, ARIZONA

Bureau of Land Management
1, N. Central Ave, Suite 800
Phoenix, AZ 85004

85004-442700



IF ENVELOPE TO THE RIGHT
ADDRESS, FOLD AT DOTTED LINE

United States Department of the Interior
Bureau of Land Management
 DIV OF LANDS, MINRLS & ENERGY
 ONE N CENTRAL AVE
 PHOENIX, AZ 85004 -4427
 Phone: 602-417-9200

Receipt

No: 4114687

Transaction #: 4228047	
Date of Transaction: 03/19/2018	
CUSTOMER:	
DAVID LAMPMAN 9425 N LOG RD CALHAN, CO 80808-9116 US	

LINE #	QTY	DESCRIPTION	REMARKS	UNIT PRICE	TOTAL
1	1.00	LOCATABLE MINERALS / MINING CLAIMS- NOT NEW-UNADJUD, ONE AUTH NO. ONLY / MINING CLAIM MONEY RECEIVED CASES: AMC430274/\$20.00	TRF/2	- n/a -	20.00
TOTAL:					\$20.00

PAYMENT INFORMATION			
1	AMOUNT:	20.00	POSTMARKED: N/A
	TYPE:	CHECK	RECEIVED: 03/16/2018
	CHECK NO:	1870	
	NAME:	LAMPMAN, DAVID 9425 N LOG RD CALHAN CO 80808-9116 US	

REMARKS

This receipt was generated by the automated BLM Collections and Billing System and is a paper representation of a portion of the official electronic record contained therein.

9200! BS! AMC430267

CERTIFIED MAIL™

PHOENIX

AZ 852

18 MAY '18

PM 6 L

neopost

MAY 17/2018

POSTAGE

\$05.42⁰⁰

US OFFICIAL MAIL
\$300 Penalty
For Private Use

ZIP 85004

041L11101433




PHOENIX, ARIZONA

2018 MAY 21 PM 2:30

RECEIVED

US Department of the Interior
Bureau of Land Management
1 N Central Ave Ste 800
Phoenix, AZ 85004

USPS CERTIFIED MAIL



DEBRA JACKSON
5023 S NEZ PERCE AVE
SIERRA VISTA AZ 85650-9797

85650-9797

NIXIE 850 NFE 1 18I0005/19/18

RETURN TO SENDER
NOT DELIVERABLE AS ADDRESSED
UNABLE TO FORWARD

BC: 85004442700 *2014-00232-18-38



LIMITED POWER OF ATTORNEY

BE IT KNOWN, that Eleanor Caldwell, PO Box 26, Silver Lake, OR, 97638 has made and appointed, and by these presents does make and appoint David Lampman, 9425 Log Rd, Calhan, CO 80808 true and lawful attorney for him/her and in his/her name, place and stead, for the following specific and limited purposes only:

To act as agent for the sale and conveyance of placer mining claims AMC430274 (Golden Opportunity), and AMC430279 (Uphill Battle).

Giving and granting said attorney, full power and authority to do and perform all and every act and thing whatsoever necessary to be done in and about the specific and limited premises (set out herein) as fully, to all intents and purposes, as might or could be done if personally present, with full power of substitution and revocation, hereby ratifying and confirming all that said attorney shall lawfully do or cause to be done by virtue hereof.

IN WITNESS WHEREOF, I have hereunto set my hand and seal this 29 day of May, 2018

Signed, sealed and delivered in the presence of:

Witness [Signature]

Witness [Signature]

State of Oregon)
County of Deschutes) ss.

The foregoing instrument was acknowledged by me this 29th day of May, 2018 by: Eleanor Caldwell who is/are personally known by me or who has/have produced: Oregon Driver License as identification and who did not take an oath.

[Signature] (SEAL)
Notary Public
State of Oregon


My Commission Expires: Oregon

May 3rd 2021

PHOENIX, ARIZONA

2018 JUN -5 P 1:26

RECEIVED
BLM AZ STATE OFFICE



LIMITED POWER OF ATTORNEY

BE IT KNOWN, that Debra Jackson, 62 County Road 9229, Concho, AZ, 85924 has made and appointed, and by these presents does make and appoint David Lampman, 9425 Log Rd, Calhan, CO 80808 true and lawful attorney for him/her and in his/her name, place and stead, for the following specific and limited purposes only:

To act as agent for the sale and conveyance of placer mining claims AMC430274 (Golden Opportunity), and AMC430279 (Uphill Battle).

Giving and granting said attorney, full power and authority to do and perform all and every act and thing whatsoever necessary to be done in and about the specific and limited premises (set out herein) as fully, to all intents and purposes, as might or could be done if personally present, with full power of substitution and revocation, hereby ratifying and confirming all that said attorney shall lawfully do or cause to be done by virtue hereof.

IN WITNESS WHEREOF, I have hereunto set my hand and seal this 30 day of May, 2018.

Signed, sealed and delivered in the presence of:

[Signature]
Witness

[Signature]
Debra Jackson

[Signature]
Witness

State of Arizona)
County of Pima) ss.

PHOENIX, ARIZONA

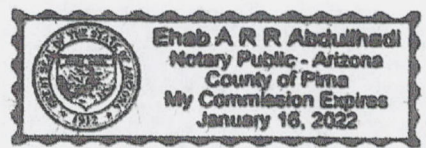
2018 JUN - 5 P 1:26

RECEIVED
BLM AZ STATE OFFICE

The foregoing instrument was acknowledged by me this 30 day of May, 2018 by: Ehab A. R. R. AbdullHadi who is/are personally known by me or who has/~~have~~ produced: AZ Driver license as identification and who did not take an oath.

[Signature] (SEAL)
Notary Public
State of

My Commission Expires:



David Lampman
9425 Log Rd
Calhan, CO 80808

Mr Brent Squires
Bureau of Land Management
One North Central Ave.
Phoenix, AZ 85004-4427

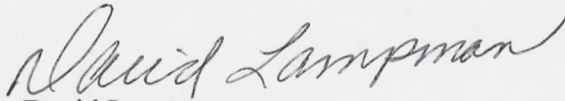
Ref: Transfer of mining claims AMC430274 and AMC430279.

Mr. Squires,

As requested, please see the enclosed Power of Attorneys assigning me as agent for the conveyance of the above referenced mining claims.

Please complete the transfers at your earliest convenience,

Sincerely,



David Lampman
719-661-2882
solarlogic@yahoo.com

6/1/2018

PHOENIX, ARIZONA

2018 JUN -5 P 1:26

RECEIVED
BLM AZ STATE OFFICE

David L. Lampman
9425 N Log Rd.
Calhan, CO 80808
719-661-2882
solarlogic@yahoo.com

6/13/2018

Mr. Brent Squires
Bureau of Land Management
1 North Central Ave. Suite 800
Phoenix, AZ 85004-4427

Ref: 3800 (9200) BS
AMC430267

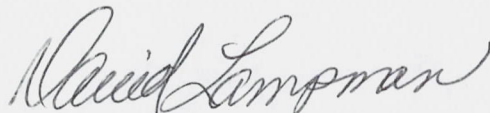
Mr. Squires,

Please reference AMC430274 (Golden Opportunity) and AMC430279 (Uphill Battle).

I have enclosed a Limited Power of Attorney from Eleanor Caldwell appointing me as agent for the sale and conveyance of the above mining claims.

Please process as your schedule permits,

Sincerely,



David Lampman

RECEIVED
BLM AZ STATE OFFICE
2018 JUN 14 P 2:50
PHOENIX, ARIZONA

D. Lampman
9425 N Log Rd
Calhan, CO 80808



RECEIVED
BLM AZ STATE OFFICE

2018 JUN 14 P 2:50

PHOENIX, ARIZONA

Bureau of Land Management
ATTN: Brent Squires
One North Central Ave, Suite 800
Phoenix, AZ 85004-4427



United States Department of the Interior



BUREAU OF LAND MANAGEMENT

Arizona State Office

One North Central Avenue, Suite 800

Phoenix, Arizona 85004-4427

www.blm.gov/az/

MAY 16 2018

In Reply Refer To:
3800 (9200) BS
AMC430267

CERTIFIED MAIL – RETURN RECEIPT REQUESTED 9214 8901 9403 8306 1453 84

NOTICE

DAVID LAPMAN	:	This Decision Affects Those Claims
9425 N LOG RD	:	Shown in the Block Below.
CALHAN, CO 80808	:	

AMC430274, AMC430279
GOLDEN OPPORTUNITY

Transfer(s) Not Processed

A conveyance document to transfer ownership of the mining claim(s) listed above was received by the Bureau of Land Management (BLM) Arizona State Office. The transfer(s) of ownership cannot be processed for the following reason(s):

The conveyance is signed by an agent; however, no Power of Attorney was attached. If an agent signs the conveyance document, a Power of Attorney from the claim owner must accompany the conveyance document and must include the notarized signature of the claim owner. The execution date for the Power of Attorney must be current within 3 years.

If appropriate, please submit a corrected conveyance document, required documents, or additional fees, within 30 days of your receipt of this notice. If the required information is not received within the 30-day timeframe, no further action will be taken, and the BLM will retain the non-refundable processing fees submitted.

If additional information is required, please contact Brent Squires at 602-417-9397. Please include your AMC serial number(s) on all correspondence.

Lucas Lucero
Deputy State Director
Lands, Minerals and Energy Division



United States Department of the Interior

BUREAU OF LAND MANAGEMENT

Arizona State Office

One North Central Avenue, Suite 800

Phoenix, Arizona 85004-4427

www.blm.gov/az/

MAY 16 2018



In Reply Refer To:
3800 (9200) BS
AMC430267

CERTIFIED MAIL – RETURN RECEIPT REQUESTED 9214 8901 9403 8306 1454 14

NOTICE

DEBRA JACKSON : This Decision Affects Those Claims
5023 S NEZ PERCE AVE : Shown in the Block Below.
SIERRA VISTA, AZ 85650 :

AMC430274, AMC430279
GOLDEN OPPORTUNITY

Transfer(s) Not Processed

A conveyance document to transfer ownership of the mining claim(s) listed above was received by the Bureau of Land Management (BLM) Arizona State Office. The transfer(s) of ownership cannot be processed for the following reason(s):

The conveyance is signed by an agent; however, no Power of Attorney was attached. If an agent signs the conveyance document, a Power of Attorney from the claim owner must accompany the conveyance document and must include the notarized signature of the claim owner. The execution date for the Power of Attorney must be current within 3 years.

If appropriate, please submit a corrected conveyance document, required documents, or additional fees, within 30 days of your receipt of this notice. If the required information is not received within the 30-day timeframe, no further action will be taken, and the BLM will retain the non-refundable processing fees submitted.

If additional information is required, please contact Brent Squires at 602-417-9397. Please include your AMC serial number(s) on all correspondence.

Lucas Lucero
Deputy State Director
Lands, Minerals and Energy Division



United States Department of the Interior



BUREAU OF LAND MANAGEMENT

Arizona State Office

One North Central Avenue, Suite 800

Phoenix, Arizona 85004-4427

www.blm.gov/az/

MAY 16 2018

In Reply Refer To:
3800 (9200) BS
AMC430267

CERTIFIED MAIL – RETURN RECEIPT REQUESTED 9214 8901 9403 8306 1454 52

NOTICE

ELEANOR CALDWELL : This Decision Affects Those Claims
PO BOX 26 : Shown in the Block Below.
SILVER LAKE, OR 97638 :

AMC430274, AMC430279
GOLDEN OPPORTUNITY

Transfer(s) Not Processed

A conveyance document to transfer ownership of the mining claim(s) listed above was received by the Bureau of Land Management (BLM) Arizona State Office. The transfer(s) of ownership cannot be processed for the following reason(s):

The conveyance is signed by an agent; however, no Power of Attorney was attached. If an agent signs the conveyance document, a Power of Attorney from the claim owner must accompany the conveyance document and must include the notarized signature of the claim owner. The execution date for the Power of Attorney must be current within 3 years.

If appropriate, please submit a corrected conveyance document, required documents, or additional fees, within 30 days of your receipt of this notice. If the required information is not received within the 30-day timeframe, no further action will be taken, and the BLM will retain the non-refundable processing fees submitted.

If additional information is required, please contact Brent Squires at 602-417-9397. Please include your AMC serial number(s) on all correspondence.

Lucas Lucero
Deputy State Director
Lands, Minerals and Energy Division

F

US POSTAGE AND FEES PAID

FIRST-CLASS

Jun 01 2018

Mailed from ZIP 80831

1 oz First-Class Mail Letter

CID: 171910



endicia.com

071S01048550

UNITED STATES POSTAL SERVICE®
CERTIFIED MAIL®

FOR USE ONLY WITH IMPb SHIPPING LABEL

Label 3800-N, January 2014

PSN 7690-17-000-0906



USA FOREVER


RECEIVED
BLM AT
OFFICE

PHOENIX, ARIZONA

2018 JUN -5 P 1:26

USPS FIRST-CLASS


D. Lampman
9425 N LOG RD
CALHAN CO 80808



9407 1102 0082 8754 4924 16

SHIP TO: Bureau of Land Management
Attn: Brent Squires
1 N CENTRAL AVE
PHOENIX AZ 85004-4414

85504 442700



SEE NOTICE ON REVERSE regarding UPS Terms, and notice of limitation of liability. Where allowed by law, shipper authorizes UPS to act as forwarding agent for export control and customs purposes. If exported from the US, shipper certifies that the commodities, technology or software were exported from the US in accordance with the Export Administration Regulations. Diversion contrary to law is prohibited.
RRD RFZ 0518



PHOENIX HUB 8509 N
 SORT PHOENIX HUB
 TO: PRELOAD
 PHOENIX AZ 85017

Bin#: 541
 Bag Seq#: 2
 Pieces: 16

AZ 850 9-00



UPS GROUND



B8509SSR4M3

BULLFROG 1 DESTO US 8509 JUN 13 23:00:00 2018 HIPPS 18.03

elope

RECEIVED
 BLM AZ STATE OFFICE
 2018 JUN 14 P 2:50
 PHOENIX, ARIZONA

1 N CENTRAL
 PHOENIX AZ 850

P: BROWN S: O

1004-4540

1Z2EE299299979 7051
 SAT08485 JUN 14 07:01:59 2018
 US 8501 HIPPS 18 03 SAT084855L

1500

1 N CENTRAL AVENUE
 PHOENIX AZ 85004-4114

P: BROWN S: O CHANGE I

1004-4540

1Z2EE299299979 7051
 SAT08485 JUN 14 07:01:59 2018
 US 8501 HIPPS 18 03 SAT084855L

1500



This envelope is for use with the following services:

UPS Next Day Air®
UPS Worldwide Express™
UPS 2nd Day Air®

Apply shipping documents on this side.

Do not use this envelope for:

UPS Ground
UPS Standard
UPS 3 Day Select®
UPS Worldwide Expedited®

Visit **ups.com®** or call **1-800-PICK-UPS®** (1-800-742-5877) to schedule a pickup or find a drop off location near you.

Domestic Shipments

- To qualify for the Letter rate, UPS Express Envelopes may only contain correspondence, urgent documents, and/or electronic media, and must weigh 8 oz. or less. UPS Express Envelopes containing items other than those listed or weighing more than 8 oz. will be billed by weight.

International Shipments

- The UPS Express Envelope may be used only for documents of no commercial value. Certain countries consider electronic media as documents. Visit ups.com/importexport to verify if your shipment is classified as a document.
- To qualify for the Letter rate, the UPS Express Envelope must weigh 8 oz. or less. UPS Express Envelopes weighing more than 8 oz. will be billed by weight.

Note: Express Envelopes are not recommended for shipments of electronic media containing sensitive personal information or breakable items. Do not send cash or cash equivalent.

SHIPPED FROM **0.1 LBS LTR 1 OF 1**
 7198867447
 POSTALANNEX 14015
 7661 MCLAUGHLIN RD
 FALCON CO 80831

SHIP TO:
 ATTN: BRENT SQUIRES
 BUREAU OF LAND MANAGEMENT
 1 N CENTRAL AVE
 PHOENIX AZ 85004 – 4427

AZ 850 9 – 10




UPS NEXT DAY AIR SAVER 1P
 TRACKING #: 1Z 2EE 239 29 9979 7051



BILLING: P/P
 SIGNATURE REQUIRED

Trx Ref No.: PM PKG ID 68206
 Trx Ref No.: FROM D. Lampman
 XOL 18.03.09 NV46 00.0A 04/2018






SEE NOTICE ON REVERSE regarding UPS Terms, and notice of limitation of liability. Where allowed by law, shipper authorizes UPS to act as forwarding agent for export control and customs purposes. If exported from the US, shipper certifies that the commodities, technology or software were exported from the US in accordance with the Export Administration Regulations. Diversion contrary to law is prohibited. RRD R2 0518

Serving you for more than 100 years
United Parcel Service.

International Shipping Notice — Carriage hereunder may be subject to the rules relating to liability and other terms and/or conditions established by the Convention for the Unification of Certain Rules Relating to International Carriage by Air (the "Warsaw Convention") and/or the Convention on the Contract for the International Carriage of Goods by Road (the "CMR Convention"). These commodities, technology or software were exported from the U.S. in accordance with the Export Administration Regulations. Diversion contrary to U.S. law prohibited.
010195101 4/14 PAC United Parcel Service

orig

430267

QUIT CLAIM DEED

FOR VALUABLE CONSIDERATION, the sufficiency and receipt of which is hereby acknowledged, Clyde D. Pearson does hereby forever quit claim all his right, title and interest in the unpatented mining claims described on the supplemental attachment, attached hereto and incorporated herein by reference, to Eugene Bahteler.

IN WITNESS WHEREOF, grantor has executed this instrument as of this 2 day of Nov, 20 15

Serial # AMC 430273 Lead File Number AMC 430267

Exempt from A.R.S. 11-1133 and 11-1137(B) by A.R.S. 11-1134(A)(6)


STATE OF ARIZONA)
County of La Paz) ss.

SUBSCRIBED AND SWORN TO before me, a Notary Public, this 2 day of Nov, 20 15

By: Clyde Pearson

Notary Public Synda Ketchum

My Commission Expires Jan. 14, 2019



RECEIVED
BLM AZ STATE OFFICE
2016 AUG 29 9:19
PHOENIX, ARIZONA
Form BMC-100
Revised July 2015

MINING CLAIM SALE AGREEMENT

I, **Blake Harmon (Grantor)**, whose current mailing address is **PO Box 1867 Quartzsite, AZ 85346**, agree to transfer the "BETTER THAN BULLION" placer mining claim to **Clyde Pearson (Grantee)**, whose current mailing address is **PO Box 2223 Quartzsite, AZ 85346** in exchange for \$2,500.00. This placer mining claim is described as follows:

Claim Name: **BETTER THAN BULLION**

Serial Number: **AMC430273**

Legal Description: **S ½ of NW ¼ of SW ¼ of Section 27 in Township 4 North, Range 20 West**

The sale price includes the following terms & conditions:

-Grantor is to coordinate and carry out any necessary paperwork pertaining to the transfer his 100 percent interest in the claim to Grantee such as the Quitclaim deed and any related paperwork. This process will include county recordation, BLM recordation and any associated transfer or recording fees thereof. Once recorded copies of these forms are returned to Grantor by the above mentioned agencies, he will furnish them to Grantee.

-Grantee agrees to make himself available if there needs to be any further documents signed and/or notarized to finish the transfer process.


-Grantor also agrees to visit Grantee on-site a minimum of one time to show him claim boundaries and answer claim and prospecting related questions.

-Grantor is selling this claim as an active valid mining claim and guarantees such. Should any problem arise regarding the legitimacy of this claim, Grantor agrees to correct the problem at no cost. If the problem is deemed not correctable, Grantor agrees to provide a refund to grantee a sum not to exceed the sale price.

-Grantor guarantees that this mining claim is mineral in nature and contains gold but can make no promises as to how much gold Grantee will find as there are too many factors that determine such results.

-Grantor agrees to allow Grantee to switch the claim he selected to any of the other still available claims for a period of 30 days from signing this agreement.

Signed this **25th** day of **March, 2015**



Blake Harmon

Clyde Pearson

RECEIVED
BLM AZ STATE OFFICE
2015 AUG 29 A 9:19
PHOENIX, ARIZONA

**DEPARTMENT OF THE INTERIOR
BUREAU OF LAND MANAGEMENT
MINING CLAIMS**

(MASS) Serial Register Page

Run Date/Time: 10/13/15 10:20 AM

Page 1 c

01 10-21-1976;090STAT0090;43USC1744

Total Acres
20.000

Serial Number
AMC430273

Case Type 384201: PLACER CLAIM

Claim Name: BETTER THAN BULLION

Lead File Number
AMC430267

Case Disposition: ACTIVE

Required Maintenance Fee: \$155.00

Name & Address

Int Rel

PEARSON CLYDE
PO BOX 2223 QUARTZSITE, AZ 85346-2223

CLAIMANT

County / State

District

LA PAZ County, AZ

COLORADO RIVER DO

Mer Twp Rng Sec

Subdivision

14 0040N 0200W 027

SW

Act Date	Code	Action Text	Action Remarks	Receipt Number
10/30/2014	403	LOCATION DATE		
01/20/2015	395	RECORDATION NOTICE RECD	1	3212751
05/20/2015	782	MAINTENANCE FEE PAYMENT	2016;\$155	3301465
01/20/2015	484	LOCATION YEAR / MAINTENAN	2015;\$155	3212751
07/01/2015	669	LAND STATUS CHECKED		
05/22/2015	396	TRF OF INTEREST FILED	HARMON BLAKE	3305363
12/18/2014	404	COUNTY RECORDATION	2014-04012;	
01/20/2014	501	ACCT ADV IN LEAD FILE	AMC430267-AMC430279;	

Line Nr Remarks

RECEIVED
BLM AZ STATE OFFICE
2016 AUG 29 A 9:19
PHOENIX, ARIZONA

RECORDING REQUESTED BY:

(Mail recording to;)

Clyde Pearson
PO Box 2223
Quartzsite, AZ 85346

FOR RECORDER'S USE

UNPATENTED MINING CLAIM QUITCLAIM DEED


NOTICE IS HEREBY GIVEN that Blake Harmon whose current mailing address is PO Box 1867 Quartzsite, AZ 85346 (collectively, "GRANTOR"), in consideration of money received and other good and valuable consideration, do hereby remise, release and forever quitclaim to;

Clyde Pearson, whose current mailing address is PO Box 2223 Quartzsite, AZ 85346 (collectively, "Grantee"),

all rights, title and interest of Grantor, in and to the following mining claim; The **BETTER THAN BULLION** mining claim, **AMC430273**

Legal Description: **S ½ of NW ¼ of SW ¼ of Section 27 in Township 4 North, Range 20 West**

IN WITNESS WHEREOF, this Mining Claim Quitclaim Deed is executed on May 17, 2015

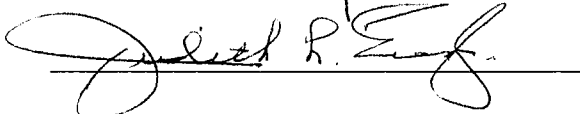

SELLERS NAME

ACKNOWLEDGMENT

State of Arizona

County of La Paz

The foregoing instrument was acknowledged before me this 18 day of May, 2015, by BLAKE HARMON (person).




NOTARY PUBLIC

Print Name: Judith L. Englar

My Commission Expires:

4-12-16



RECEIVED
BLM AZ STATE OFFICE
2016 AUG 29 A 9 19
PHOENIX, ARIZONA

RECORDING REQUESTED BY:

(Mail recording to;)

Clyde Pearson
PO Box 2223
Quartzsite, AZ 85346

FOR RECORDER'S USE

UNPATENTED MINING CLAIM QUITCLAIM DEED


NOTICE IS HEREBY GIVEN that Blake Harmon whose current mailing address is PO Box 1867 Quartzsite, AZ 85346 (collectively, "GRANTOR"), in consideration of money received and other good and valuable consideration, do hereby remise, release and forever quitclaim to;

Clyde Pearson, whose current mailing address is PO Box 2223 Quartzsite, AZ 85346 (collectively, "Grantee"),

all rights, title and interest of Grantor, in and to the following mining claim; The **BETTER THAN BULLION** mining claim, **AMC430273**

Legal Description: **S 1/2 of NW 1/4 of SW 1/4 of Section 27 in Township 4 North, Range 20 West**

IN WITNESS WHEREOF, this Mining Claim Quitclaim Deed is executed on May 17, 2015


SELLERS NAME


RECEIVED
BLM AZ STATE OFFICE
2016 AUG 29 A 9:20
PHOENIX, ARIZONA

ACKNOWLEDGMENT

State of Arizona

County of La Paz

The foregoing instrument was acknowledged before me this 18 day of May, 2015, by BLAKE HARMON (person).





NOTARY PUBLIC

Print Name: Judith L. Englar

My Commission Expires:

4-12-16





**DEPARTMENT OF THE INTERIOR
BUREAU OF LAND MANAGEMENT
MINING CLAIMS
(MASS) Serial Register Page**

Run Date/Time: 10/13/15 10:20 AM

Page 1 of 1

01 10-21-1976;090STAT0090;43USC1744

Total Acres
20.000

Serial Number
AMC430273

Case Type 384201: PLACER CLAIM

Claim Name: BETTER THAN BULLION

Lead File Number
AMC430267

Case Disposition: ACTIVE

Required Maintenance Fee: \$155.00

Name & Address

Int Rel

PEARSON CLYDE
PO BOX 2223 QUARTZSITE, AZ 85346-2223

CLAIMANT

County / State

District

LA PAZ County, AZ

COLORADO RIVER DO

Mer Twp Rng Sec

Subdivision

14 0040N 0200W 027

SW

Act Date	Code	Action Text	Action Remarks	Receipt Number
10/30/2014	403	LOCATION DATE		
01/20/2015	395	RECORDATION NOTICE RECD	1	3212751
05/20/2015	782	MAINTENANCE FEE PAYMENT	2016;\$155	3301465
01/20/2015	484	LOCATION YEAR / MAINTENAN	2015;\$155	3212751
07/01/2015	669	LAND STATUS CHECKED		
05/22/2015	396	TRF OF INTEREST FILED	HARMON BLAKE	3305363
12/18/2014	404	COUNTY RECORDATION	2014-04012;	
01/20/2014	501	ACCT ADV IN LEAD FILE	AMC430267-AMC430279;	

Line Nr Remarks

RECEIVED
BLM AZ STATE OFFICE
2016 AUG 29 A 9: 20
PHOENIX, ARIZONA


DEPARTMENT OF THE INTERIOR
BUREAU OF LAND MANAGEMENT
MINING CLAIMS
(MASS) Serial Register Page

Run Date/Time: 08/29/16 10:09 AM

Page 1 c

01 10-21-1976;090STAT0090;43USC1744

Total Acres

Serial Number

Case Type 384201: PLACER CLAIM

20.000

AMC430273

Claim Name: BETTER THAN BULLION

Lead File Number

Case Disposition: ACTIVE

AMC430267

Required Maintenance Fee: \$155.00

Name & Address

Int Rel

PEARSON CLYDE
 PO BOX 2223 QUARTZSITE, AZ 85346-2223

CLAIMANT

County / State

District

LA PAZ County, AZ

COLORADO RIVER DO

Mer Twp Rng Sec

Subdivision

14 0040N 0200W 027

SW

Act Date	Code	Action Text	Action Remarks	Receipt Number
10/30/2014	403	LOCATION DATE		
01/20/2015	395	RECORDATION NOTICE RECD	1	3212751
05/20/2015	782	MAINTENANCE FEE PAYMENT	2016;\$155	3301465
01/20/2015	484	LOCATION YEAR / MAINTENAN	2015;\$155	3212751
07/01/2015	669	LAND STATUS CHECKED		
05/22/2015	396	TRF OF INTEREST FILED	HARMON BLAKE	3305363
12/18/2014	404	COUNTY RECORDATION	2014-04012;	
01/20/2014	501	ACCT ADV IN LEAD FILE	AMC430267-AMC430279;	

Line Nr Remarks

United States Department of the Interior
Bureau of Land Management
 DIV OF LANDS, MINRLS & ENERGY
 ONE N CENTRAL AVE
 PHOENIX, AZ 85004 -4427
 Phone: 602-417-9200

Receipt

No: 3644287

Transaction #: 3748261	
Date of Transaction: 08/29/2016	
CUSTOMER:	
EUGENE HAROLD BACHTELER 145 NORTH MOON MOUNTAIN AVENUE SPACE 8 QUARTZSITE, AZ 85346 US	

LINE #	QTY	DESCRIPTION	REMARKS	UNIT PRICE	TOTAL
1	1.00	LOCATABLE MINERALS / MINING CLAIMS- NOT NEW-UNADJUD, ONE AUTH NO. ONLY / MINING CLAIM MONEY RECEIVED CASES: AMC430273/\$165.00	2017 MAINT/1 & TRANSFER	- n/a -	165.00
TOTAL:					\$165.00

PAYMENT INFORMATION			
1	AMOUNT:	165.00	POSTMARKED: N/A
	TYPE:	CASH	RECEIVED: 08/29/2016
	NAME:	BACHTELER, EUGENE HAROLD 145 NORTH MOON MOUNTAIN AVENUE SPACE 8 QUARTZSITE AZ 85346 US	

REMARKS
CONTACT 928-575-7883

This receipt was generated by the automated BLM Collections and Billing System and is a paper representation of a portion of the official electronic record contained therein.

*Maintenance Fee Entered
 8/30/16 AJ*

ENTERED
 AUG 31 2016
 BY: *[Signature]*

RECORDING REQUESTED BY:

(Mail recording to;)

QUARTZSITE METAL DETECTING CLUB
PO BOX 3102
QUARTZSITE, AZ 85359

FOR RECORDER'S USE

430267

UNPATENTED MINING CLAIM QUITCLAIM DEED

NOTICE IS HEREBY GIVEN that Blake Harmon whose current mailing address is PO Box 1867 Quartzsite, AZ 85346 (collectively, "GRANTOR"), in consideration of money received and other good and valuable consideration, do hereby remise, release and forever quitclaim to;

QUARTZSITE METAL DETECTING CLUB (Grantee), whose current mailing address is PO BOX 3102 QUARTZSITE, AZ 85359 (collectively, "Grantee"),

all rights, title and interest of Grantor, in and to the following mining claim; The **A MINER AFFAIR** mining claim, **AMC430267**

Legal Description: **S 1/4 of SE 1/4 of NW 1/4 of Section 27 in Township 4 North, Range 20 West**

IN WITNESS WHEREOF, this Mining Claim Quitclaim Deed is executed on April 18, 2016

Blake Harmon
SELLERS NAME

ACKNOWLEDGMENT

State of Arizona

County of La Paz

The foregoing instrument was acknowledged before me this 18th day of April, 2016, by Blake Harmon (person).

Loretta A. Warner

NOTARY PUBLIC

Print Name: Loretta A Warner

My Commission Expires:

4/2/2017



RECEIVED
BLM AZ STATE OFFICE
2016 APR 28 P 3:13
PHOENIX, ARIZONA

ENTERED
MAY - 2 2016
BY: ee

RECORDING REQUESTED BY:
(Mail recording to;)
JENNIFER TUCKER
2737 E. BART
GILBERT, AZ 85296

FOR RECORDER'S USE

UNPATENTED MINING CLAIM QUITCLAIM DEED


NOTICE IS HEREBY GIVEN that Blake Harmon whose current mailing address is PO Box 1867 Quartzsite, AZ 85346 (collectively, "GRANTOR"), in consideration of money received and other good and valuable consideration, do hereby remise, release and forever quitclaim to;

Jennifer Tucker (Grantee), whose current mailing address is 2737 E. Bart Gilbert, AZ 85296 (collectively, "Grantee"),

all rights, title and interest of Grantor, in and to the following mining claim; The **A PLACER FOR GOLD** mining claim, **AMC430268**

Legal Description: **S ½ of NE ¼ of SW ¼ of Section 27 in Township 4 North, Range 20 West**

IN WITNESS WHEREOF, this Mining Claim Quitclaim Deed is executed on April 18, 2016


SELLERS NAME

ACKNOWLEDGMENT
State of Arizona

County of La Paz

The foregoing instrument was acknowledged before me this 18th day of April, 2016, by BLAKE R HARMON (person).

Loretta A Warner

NOTARY PUBLIC

Print Name: LORETTA A WARNER

My Commission Expires:
4/2/2017



RECEIVED
BLM AZ STATE OFFICE
2016 APR 28 P 3:13
PHOENIX, ARIZONA

RECORDING REQUESTED BY:

(Mail recording to;)

Dean Huseby
8905 74th St. NW
Powers Lake, ND 58773

FOR RECORDER'S USE

UNPATENTED MINING CLAIM QUITCLAIM DEED

NOTICE IS HEREBY GIVEN that Blake Harmon whose current mailing address is PO Box 1867 Quartzsite, AZ 85346 (collectively, "GRANTOR"), in consideration of money received and other good and valuable consideration, do hereby remise, release and forever quitclaim to;

Dean W Huseby (Grantee), whose current mailing address is 8905 74th St NW Powers Lake, ND 58773 (collectively, "Grantee"),

all rights, title and interest of Grantor, in and to the following mining claim; The **AU FOR ONE** mining claim, **AMC430271**

Legal Description: **N ½ of NW ¼ of NW ¼ of Section 27 in Township 4 North, Range 20 West**

IN WITNESS WHEREOF, this Mining Claim Quitclaim Deed is executed on April 18, 2016


SELLERS NAME

ACKNOWLEDGMENT

State of Arizona

County of La Paz

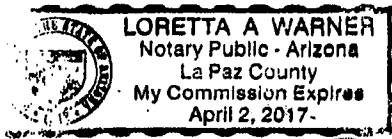
The foregoing instrument was acknowledged before me this 18 day of April, 2016, by Blake R Harmon (person).

Loretta A. Warner

NOTARY PUBLIC

Print Name: Loretta A Warner

My Commission Expires: 4/2/2017



RECEIVED
BLM AZ STATE OFFICE
2016 APR 28 P 3:13
PHOENIX, ARIZONA

RECORDING REQUESTED BY:

(Mail recording to;)

Ronald Palmer
131 Windy Knoll Dr.
Mossyrock, WA 98564

FOR RECORDER'S USE

UNPATENTED MINING CLAIM QUITCLAIM DEED


NOTICE IS HEREBY GIVEN that Blake Harmon whose current mailing address is PO Box 1867 Quartzsite, AZ 85346 (collectively, "GRANTOR"), in consideration of money received and other good and valuable consideration, do hereby remise, release and forever quitclaim to;

Ronald L Palmer (Grantee), whose current mailing address is 131 Windy Knoll Dr. Mossyrock, WA 98564 (collectively, "Grantee"),

all rights, title and interest of Grantor, in and to the following mining claim; The **AU WHAT FUN** mining claim, **AMC430272**

Legal Description: **N ½ of SW ¼ of NW ¼ of Section 27 in Township 4 North, Range 20 West**

IN WITNESS WHEREOF, this Mining Claim Quitclaim Deed is executed on April 18, 2016


SELLERS NAME

ACKNOWLEDGMENT

State of Arizona

County of La Paz

The foregoing instrument was acknowledged before me this 18th day of April, 2016, by Blake R Harmon (person).

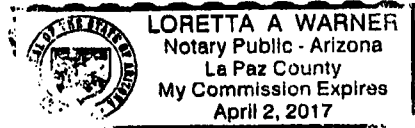
Loretta A Warner

NOTARY PUBLIC

Print Name: LORETTA A WARNER

My Commission Expires:

4/2/2017



RECEIVED
BLM AZ STATE OFFICE
2016 APR 28 P 3:13
PHOENIX, ARIZONA

RECORDING REQUESTED BY:
(Mail recording to;)
David Lampman
9425 N Log Rd
Calhan, CO 80808

FOR RECORDER'S USE

UNPATENTED MINING CLAIM QUITCLAIM DEED

NOTICE IS HEREBY GIVEN that Blake Harmon whose current mailing address is PO Box 1867 Quartzsite, AZ 85346 (collectively, "GRANTOR"), in consideration of money received and other good and valuable consideration, do hereby remise, release and forever quitclaim to;

David Lampman, whose mailing address is 9425 N Log Rd Calhan, CO 80808,
Debra Jackson, whose current mailing address is 5023 S Nez Perce Av Sierra Vista, AZ 85650
Eleanor Caldwell, whose current mailing address is PO Box 26 Silver Lake, OR 97638
(collectively, "Grantee"),

all rights, title and interest of Grantor, in and to the following mining claim; The **GOLDEN OPPORTUNITY** mining claim, **AMC430274**

Legal Description: **S ½ of NE ¼ of NW ¼ of Section 27 in Township 4 North, Range 20 West**

IN WITNESS WHEREOF, this Mining Claim Quitclaim Deed is executed on April 18, 2016


SELLERS NAME

ACKNOWLEDGMENT
State of Arizona

County of La Paz

The foregoing instrument was acknowledged before me this 18 day of April, 2016, by Blake R Harmon (person).

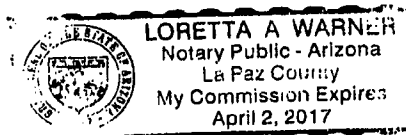
Loretta A. Warner

NOTARY PUBLIC

Print Name: LORETTA A WARNER

My Commission Expires:

4/2/2017



RECORDING REQUESTED BY:

(Mail recording to;)

Ronald Palmer
131 Windy Knoll Dr.
Mossyrock, WA 98564

FOR RECORDER'S USE

UNPATENTED MINING CLAIM QUITCLAIM DEED

NOTICE IS HEREBY GIVEN that Blake Harmon whose current mailing address is PO Box 1867 Quartzsite, AZ 85346 (collectively, "GRANTOR"), in consideration of money received and other good and valuable consideration, do hereby remise, release and forever quitclaim to;

Ronald L Palmer (Grantee), whose current mailing address is 131 Windy Knoll Dr, Mossyrock, WA 98564 (collectively, "Grantee"),

all rights, title and interest of Grantor, in and to the following mining claim; The **ONE FOR AU** mining claim, **AMC430277**

Legal Description: **S ½ of NW ¼ of NW ¼ of Section 27 in Township 4 North, Range 20 West**

IN WITNESS WHEREOF, this Mining Claim Quitclaim Deed is executed on April 18, 2016


SELLERS NAME

ACKNOWLEDGMENT

State of Arizona

County of La Paz

The foregoing instrument was acknowledged before me this 18th day of April, 2016, by Blake R Harmon (person).

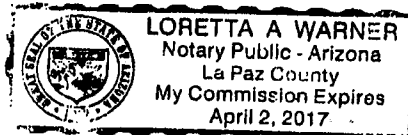
Loretta A Warner

NOTARY PUBLIC

Print Name: Loretta A Warner

My Commission Expires:

4/2/2017



RECEIVED
BLM AZ STATE OFFICE
2016 APR 28 P 3:13
PHOENIX, ARIZONA

RECORDING REQUESTED BY:
(Mail recording to;)
JENNIFER TUCKER
2737 E. BART
GILBERT, AZ 85296

FOR RECORDER'S USE

UNPATENTED MINING CLAIM QUITCLAIM DEED

NOTICE IS HEREBY GIVEN that Blake Harmon whose current mailing address is PO Box 1867 Quartzsite, AZ 85346 (collectively, "GRANTOR"), in consideration of money received and other good and valuable consideration, do hereby remise, release and forever quitclaim to;

Jennifer Tucker (Grantee), whose current mailing address is 2737 E. Bart Gilbert, AZ 85296 (collectively, "Grantee"),

all rights, title and interest of Grantor, in and to the following mining claim; The PURELY PLACER mining claim, AMC430278

Legal Description: N 1/4 of NE 1/4 of SW 1/4 of Section 27 in Township 4 North, Range 20 West

IN WITNESS WHEREOF, this Mining Claim Quitclaim Deed is executed on April 18, 2016


SELLERS NAME

ACKNOWLEDGMENT
State of Arizona

County of La Paz

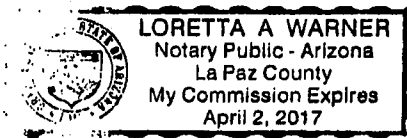
The foregoing instrument was acknowledged before me this 18th day of April, 2016, by Blake Robert Harmon (person).

Loretta A. Warner

NOTARY PUBLIC

Print Name: Loretta A WARNER

My Commission Expires: 4/2/2017



RECEIVED
BIM AZ STATE OFFICE
2016 APR 28 P 3:13
PHOENIX, ARIZONA

RECORDING REQUESTED BY:

(Mail recording to;)

David Lampman
9425 N Log Rd
Calhan, CO 80808

FOR RECORDER'S USE

UNPATENTED MINING CLAIM QUITCLAIM DEED

NOTICE IS HEREBY GIVEN that Blake Harmon whose current mailing address is PO Box 1867 Quartzsite, AZ 85346 (collectively, "GRANTOR"), in consideration of money received and other good and valuable consideration, do hereby remise, release and forever quitclaim to;

David Lampman, whose mailing address is 9425 N Log Rd Calhan, CO 80808,
Debra Jackson, whose current mailing address is 5023 S Nez Perce Av Sierra Vista, AZ 85650
Eleanor Caldwell, whose current mailing address is PO Box 26 Silver Lake, OR 97638
(collectively, "Grantee"),

all rights, title and interest of Grantor, in and to the following mining claim; The **UPHILL BATTLE** mining claim, **AMC430279**

Legal Description: **N ½ of NE ¼ of NW ¼ of Section 27 in Township 4 North, Range 20 West**

IN WITNESS WHEREOF, this Mining Claim Quitclaim Deed is executed on April 18 2016


SELLERS NAME

ACKNOWLEDGMENT

State of Arizona

County of La Paz

The foregoing instrument was acknowledged before me this 18 day of April, 2016, by Blake R Harmon (person).

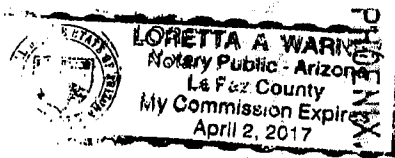
Loretta A Warner

NOTARY PUBLIC

Print Name: Loretta A Warner

My Commission Expires:

4/2/2017



PHOENIX, ARIZONA

2016 APR 28 P 3:13

RECEIVED
BLM AZ STATE OFFICE

United States Department of the Interior
Bureau of Land Management
 DIV OF LANDS, MINRLS & ENERGY
 ONE N CENTRAL AVE
 PHOENIX, AZ 85004 -4427
 Phone: 602-417-9200

Receipt

No: 3547609

Transaction #: 3650042	
Date of Transaction: 04/29/2016	
CUSTOMER:	
BLAKE HARMON PO BOX 1867 QUARTZSITE, AZ 85346-1867 US	

LINE #	QTY	DESCRIPTION	REMARKS	UNIT PRICE	TOTAL
1	1.00	LOCATABLE MINERALS / MINING CLAIMS- NOT NEW-UNADJUD, ONE AUTH NO. ONLY / MINING CLAIM MONEY RECEIVED CASES: AMC430267/\$120.00	QCD - 12	- n/a -	120.00
TOTAL:					\$120.00

PAYMENT INFORMATION			
1	AMOUNT:	120.00	POSTMARKED: 04/26/2016
	TYPE:	CHECK	RECEIVED: 04/28/2016
	CHECK NO:	23355398417	
	NAME:	HARMON, BLAKE PO BOX 1867 QUARTZSITE AZ 85346-1867 US	

REMARKS

This receipt was generated by the automated BLM Collections and Billing System and is a paper representation of a portion of the official electronic record contained therein.

Print postage online - Go to usps.com/postageonline
LEASE PRESS FIRMLY

PLEASE PRESS FIRMLY

PRIORITY MAIL
POSTAGE REQUIRED.



Flat Rate
Mailing Envelope



Any amount of mailable material may be enclosed as the envelope is not modified, and the contents are entirely confined within the envelope with the means of closure.

INTERNATIONAL RESTRICTIONS

4-POUND WEIGHT LIMIT ON INTERNATIONAL APPLIES

Customs forms are required. Consult International Mail Manual (IMM) at usps.com or ask a retail associate for details.



USPS packaging products have been awarded Cradle to Cradle Certification for their ecologically intelligent design. For more information go to mcc.com/usps. Cradle to Cradle Certified is a certification mark of MCC.

Please recycle.




Country of Destination/Pays de destination:

Click-N-Ship®	
P	<small>usps.com</small> \$6.45 US POSTAGE Flat Rate Env
	9405 5036 9930 0312 1902 52 0064 5000 0018 5004
04/26/2016	Mailed from 85346 062S0000000312
PRIORITY MAIL 1-DAY™	
BLAKE HARMON PO BOX 1867 QUARTZSITE AZ 85346-1867	Expected Delivery Date: 04/27/16 0021
Carrier -- Leave if No Response	C041
SHIP TO: BLM C/O MINING CLAIMS 1 N CENTRAL AVE STE 800 PHOENIX AZ 85004-4427	
USPS TRACKING #	
9405 5036 9930 0312 1902 52	
Electronic Rate Approved #038555749	



EP14F



PRIORITY[®]
MAIL

UNITED STATES POSTAL SERVICE



Flat Rate
Mailing Envelope

For Domestic and International Use

Visit us at usps.com

RECEIVED
BLM AZ STATE OFFICE
2016 APR 28 P 3:13
PHOENIX, ARIZONA

Requested By: Blake Harmon
SHELLY D BAKER, RECORDER
OFFICIAL RECORDS OF LA PAZ COUNTY, AZ
05-18-2015 02:57 PM Recording Fee \$10.00

AMC 430267

RECORDING REQUESTED BY:

(Mail recording to;)

Clyde Pearson
PO Box 2223
Quartzsite, AZ 85346

FOR RECORDER'S USE

UNPATENTED MINING CLAIM QUITCLAIM DEED


NOTICE IS HEREBY GIVEN that Blake Harmon whose current mailing address is PO Box 1867 Quartzsite, AZ 85346 (collectively, "GRANTOR"), in consideration of money received and other good and valuable consideration, do hereby remise, release and forever quitclaim to;

Clyde Pearson, whose current mailing address is PO Box 2223 Quartzsite, AZ 85346 (collectively, "Grantee"),

all rights, title and interest of Grantor, in and to the following mining claim; The **BETTER THAN BULLION** mining claim, **AMC430273**

Legal Description: **S 1/2 of NW 1/4 of SW 1/4 of Section 27 in Township 4 North, Range 20 West**

IN WITNESS WHEREOF, this Mining Claim Quitclaim Deed is executed on May 17, 2015



SELLERS NAME

ACKNOWLEDGMENT

State of Arizona

County of La Paz

The foregoing instrument was acknowledged before me this 18 day of May, 2015, by Blake Harmon (person).




NOTARY PUBLIC

Print Name: Judith L. Englar

My Commission Expires:


4-12-16



RECEIPT # 3305363

2015 MAY 22 P 3 28
RECORDING DIVISION

ENTERED INTO COMPUTER

06/08/2015 

RECORDING REQUESTED BY:

(Mail recording to;)

Ronald Palmer
131 Windy Knoll Dr.
Mossyrock, WA 98564

FOR RECORDER'S USE

UNPATENTED MINING CLAIM QUITCLAIM DEED


NOTICE IS HEREBY GIVEN that Blake Harmon whose current mailing address is PO Box 1867 Quartzsite, AZ 85346 (collectively, "GRANTOR"), in consideration of money received and other good and valuable consideration, do hereby remise, release and forever quitclaim to;

Ronald L Palmer (Grantee), whose current mailing address is 131 Windy Knoll Dr, Mossyrock, WA 98564 (collectively, "Grantee"),

all rights, title and interest of Grantor, in and to the following mining claim; The **HARDLY WAGES** mining claim, **AMC430275**

Legal Description: **S ½ of SW ¼ of NW ¼ of Section 27 in Township 4 North, Range 20 West**

IN WITNESS WHEREOF, this Mining Claim Quitclaim Deed is executed on May 17, 2015



SELLERS NAME

ACKNOWLEDGMENT

State of Arizona

County of La Paz

The foregoing instrument was acknowledged before me this 18 day of May, 2015, by BLAKE HARMON (person).




NOTARY PUBLIC

Print Name: Judith L. Englar

My Commission Expires:

4-12-16



2015 MAY 22 P 3:28
SHELLY D BAKER

RECORDING REQUESTED BY:
(Mail recording to;)
William N Olson
4711 Kelly Rd.
Amherst, WI 54406-9198

FOR RECORDER'S USE

UNPATENTED MINING CLAIM QUITCLAIM DEED


NOTICE IS HEREBY GIVEN that Blake Harmon whose current mailing address is PO Box 1867 Quartzsite, AZ 85346 (collectively, "GRANTOR"), in consideration of money received and other good and valuable consideration, do hereby remise, release and forever quitclaim to;

William N Olson, whose current mailing address is 4711 Kelly Rd. Amherst, WI 54406-9198 (collectively, "Grantee"),

all rights, title and interest of Grantor, in and to the following mining claim; The **ALMOST DEADWOOD** mining claim, **AMC430270**

Legal Description: **N 1/2 of SE 1/4 of NW 1/4 of Section 27 in Township 4 North, Range 20 West**


IN WITNESS WHEREOF, this Mining Claim Quitclaim Deed is executed on May 17, 2015


SELLERS NAME

ACKNOWLEDGMENT
State of Arizona

County of La Paz

The foregoing instrument was acknowledged before me this 18 day of May, 2015, by BLAKE HARMON (person).




NOTARY PUBLIC

Print Name: Judith L. Englar

My Commission Expires:

4.12.16



2015 MAY 22 P 3:28
RECORDER AMERICA

RECORDING REQUESTED BY:

(Mail recording to;)

David Lampman
9425 N Log Rd
Calhan, CO 80808

FOR RECORDER'S USE

UNPATENTED MINING CLAIM QUITCLAIM DEED


NOTICE IS HEREBY GIVEN that Blake Harmon whose current mailing address is PO Box 1867 Quartzsite, AZ 85346 (collectively, "GRANTOR"), in consideration of money received and other good and valuable consideration, do hereby remise, release and forever quitclaim to;

David Lampman, whose mailing address is 9425 N Log Rd Calhan, CO 80808,
Alvin Lambrecht, whose current mailing address is 14507 Pony Trail Terrebonne, OR 97760
Debra Jackson, whose current mailing address is 5023 S Nez Perce Av Sierra Vista, AZ 85650
Eleanor Caldwell, whose current mailing address is PO Box 26 Silver Lake, OR 97638
(collectively, "Grantee"),

all rights, title and interest of Grantor, in and to the following mining claim; The ALL FOR THE AU mining claim, AMC430269

Legal Description: N 1/2 of NW 1/4 of SW 1/4 of Section 27 in Township 4 North, Range 20 West

IN WITNESS WHEREOF, this Mining Claim Quitclaim Deed is executed on May 17, 2015



SELLERS NAME

ACKNOWLEDGMENT

State of Arizona

County of La Paz

The foregoing instrument was acknowledged before me this 18 day of May, 2015, by Blake Harmon (person).




NOTARY PUBLIC

Print Name: Judith L. Englar

My Commission Expires:

4-12-16



2015 MAY 22 P 3 28

United States Department of the Interior
Bureau of Land Management
 LANDS/RECREATION & PLANNING
 ONE N CENTRAL AVE
 PHOENIX, AZ 85004 -2203
 Phone: 602-417-9200

Receipt

No: 3305363

Transaction #: 3402369	
Date of Transaction: 05/26/2015	
CUSTOMER:	
BLAKE HARMON PO BOX 1867 QUARTZSITE, AZ 85346-1867 US	

LINE #	QTY	DESCRIPTION	REMARKS	UNIT PRICE	TOTAL
1	1.00	LOCATABLE MINERALS / MINING CLAIMS- NOT NEW-UNADJUD, ONE AUTH NO. ONLY / MINING CLAIM MONEY RECEIVED CASES: AMC430273/\$70.00	QCD - 7	- n/a -	70.00
TOTAL:					\$70.00

PAYMENT INFORMATION					
1	AMOUNT:	70.00	POSTMARKED:	05/20/2015	
	TYPE:	CHECK	RECEIVED:	05/22/2015	
	CHECK NO:	22631363572			
	NAME:	HARMON, BLAKE PO BOX 1867 QUARTZSITE AZ 85346-1867 US			

REMARKS

This receipt was generated by the automated BLM Collections and Billing System and is a paper representation of a portion of the official electronic record contained therein.

PRESS FIRMLY TO SEAL

PRESS FIRMLY TO SEAL

PRIORITY MAIL
POSTAGE REQUIRED

PRIORITY MAIL

DATE OF DELIVERY SPECIFIED*

USPS TRACKING™ INCLUDED*

INSURANCE INCLUDED*

PICKUP AVAILABLE

* Domestic only

WHEN USED INTERNATIONALLY,
A CUSTOMS DECLARATION
LABEL MAY BE REQUIRED.

2015 MAY 22 P 3 2

PHOENIX, ARIZONA



PS00001000014

EPI4F July 2013
OD: 12.5 x 9.5

VISIT US AT USPS.COM
ORDER FREE SUPPLIES ONLINE



		Click-N-Ship®	
P	usps.com	9405 5036 9930 0061 9138 50 0050 5000 0018 5004	
	\$5.05	US POSTAGE	
	Flat Rate Env		
	05/20/15	Commercial Base Pricing	Mailed from 85346 062S0000001307
PRIORITY MAIL 1-DAY™			
BLAKE HARMON MINERS DEPOT PO BOX 1867 QUARTZSITE AZ 85346-1867		Expected Delivery Date: 05/21/15	
		0021	
		C041	
SHIP TO: BUREAU OF LAND MANAGEMENT 1 N CENTRAL AVE STE 800 PHOENIX AZ 85004-4427			
USPS TRACKING #			
9405 5036 9930 0061 9138 50			
Electronic Rate Approved #038555749			

NOTICE!!

These documents have been scanned!

Do not place un-scanned documents beneath this notice!

Do not remove this notice from this file!

GPO Jacket No. 560-102
Print Order 61540
Rise Business Services, LLC
Job=AZ15 5/10/2019



Box Number= AZ15030



Claim Begin-End: AMC430267-AMC430279

4 Annual Filings



AZ15030-25

AMC429998-AMC430297

UNITED STATES
DEPARTMENT OF THE INTERIOR
BUREAU OF LAND MANAGEMENT

MAINTENANCE FEE WAIVER CERTIFICATION

FORM APPROVED
OMB NO. 1004-0114
Expires: January 31, 2020

SEE INSTRUCTIONS ON PAGE 2

71
[Handwritten signature]

430267

1. This small miner waiver is filed for the assessment year beginning on September 1, 2019 and ending on September 1, 2020.
2. The undersigned and all related parties owned ten or fewer mining claims, mill, or tunnel sites located and maintained on Federal lands in the United States of America on September 1, 2019.
3. The undersigned have performed the assessment work required by law for each mining claim listed prior to filing this waiver and understand that by filing this form, the undersigned must file an affidavit of assessment work with the Bureau of Land Management (BLM) by the December 30th following the filing of this waiver.
4. The undersigned understand that if the assessment work obligation has not yet come due under 30 U.S.C. 28 (for those claims in their first assessment year only), a notice of intent to hold reciting this condition must be recorded by the December 30th following the filing of this waiver.
5. The undersigned understand that mill and tunnel sites may also be listed on this waiver and be waived from payment of the maintenance fee, and that a notice of intent to hold for these sites is required to be filed with the BLM by the December 30th following the filing of this waiver.
6. The undersigned understand and acknowledge that pursuant to 43 U.S.C. 1212 and 18 U.S.C. 1001, the filing or recording of a false, fictitious, or fraudulent document with the BLM may result in a fine of up to \$250,000, a prison term not to exceed five years, or both.
7. The mining claims, mill or tunnel sites for which this waiver from payment of the maintenance fees is requested are:

CLAIM OR SITE NAME	BLM RECORDATION SERIAL NUMBER
1. <u>A PLACER FOR GOLD</u>	<u>AME 430268</u>
2. <u>Purely PLACER</u>	<u>AME 430278</u>
3.	
4.	
5.	
6.	
7.	
8.	
9.	
10.	

RECEIVED
 BLM AZ STATE OFFICE
 2019 JUN 26 P 2:04
 PHOENIX, ARIZONA

The owner(s) (claimants) of the above mining claims and sites are:

Jeni Tucker Gessert
 (Owner's Name - Please Print)
419 Pioneer Dr.
 (Owner's Mailing Address)

J. F. Gessert
 (Owner's Signature)
Prescott AZ 86303
 (City) (State) (Zip Code)

 (Owner's Name - Please Print)

 (Owner's Mailing Address)

 (Owner's Signature)

 (City) (State) (Zip Code)

 (Owner's Name - Please Print)

 (Owner's Mailing Address)

 (Owner's Signature)

 (City) (State) (Zip Code)

 (Owner's Name - Please Print)

 (Owner's Mailing Address)

 (Owner's Signature)

 (City) (State) (Zip Code)

ENTERED
SEP 16 2019

BY: *[Signature]*

NW

DEPARTMENT OF THE INTERIOR
BUREAU OF LAND MANAGEMENT
MINING CLAIMS

Run Date/Time: 7/11/2019

MC Maintenance Fees Paid Through the BLM Pay Portal
(by Date Paid)

Page 14 Of 61

CBS Receipt: 4386664

Printed For Lead File # AMC430267

Agency Tracking ID: 1551555444

Assessment Year: 2020

Number of BLM Serial Nr: 1

Paid On: 3/2/2019

Total Amount Paid: \$155.00

Claim Name	BLM Serial No	Lead File No	Amount Paid
ALL FOR THE AU	AMC430269	AMC430267	\$155.00

United States Department of the Interior
Bureau of Land Management
 BUSINESS & SUPPORT SVCS DIV
 ONE N CENTRAL AVE SUITE 800
 PHOENIX, AZ 85004 -4427
 Phone: 602-417-9200

Receipt

No: 4386664

Transaction #: 4504281	
Date of Transaction: 03/02/2019	
CUSTOMER:	
DAVID L LAMPMAN 9425 N LOG RD CALHAN, CO 80808 US	

LINE #	QTY	DESCRIPTION	REMARKS	UNIT PRICE	TOTAL
1	1.00	LOCATABLE MINERALS / MINING CLAIMS- NOT NEW-UNADJUD, ONE AUTH NO. ONLY / MINING CLAIM MONEY RECEIVED CASES: AMC430269/\$155.00		- n/a -	155.00
TOTAL:					\$155.00

PAYMENT INFORMATION				
NOTE: Items will appear on credit card statement as "BLM O Mining Claim".				
1	AMOUNT:	155.00	POSTMARKED:	N/A
	TYPE:	CREDIT CARD	RECEIVED:	03/02/2019
	NAME:	DAVID L LAMPMAN 9425 N LOG RD CALHAN CO 80808 US		
	CARD NO:	XXXXXXXXXXXX1461	AUTH CODE:	002736
	NAME ON CARD:	DAVID L LAMPMAN		
	SIGNATURE:	INTERNET		

REMARKS

This receipt was generated by the automated BLM Collections and Billing System and is a paper representation of a portion of the official electronic record contained therein.

UNITED STATES
DEPARTMENT OF THE INTERIOR
BUREAU OF LAND MANAGEMENT

CREDIT CARD PAYMENT
For Mining Claim Maintenance Fee

THIS IS A CHANGE OF ADDRESS

TELEPHONE SUBMISSION - ACCURACY OF THE BELOW INFORMATION IS THE RESPONSIBILITY OF THE CLAIMANT/OWNER

NAME DAVID LAMPMAN
ADDRESS 9425 N. LOG ROAD
CITY CACHAN STATE CO ZIP 80808
PHONE # 719 - 661 - 2882

SEND RECEIPT TO Above address
 Other (include Name and Mailing Address):

AMC NUMBER
430269

CLAIM/SITE NAME
ALL FOR THE AU

1 # of Claim/Site
X 10.00 ~~15.00~~ Each
\$ 10.00 Total Charged _____ (INITIALS)

RECEIPT # 4544662

DATE STAMP

RECEIVED
B.L.M. STATE OFFICE
2019 AUG 21 P 1:36
PHOENIX, ARIZONA

***** FOR OFFICIAL USE ONLY *****
DATE _____ VERIFIED _____
BY: [Signature]

United States Department of the Interior
Bureau of Land Management
 DIV OF LANDS, MINRLS & ENERGY
 ONE N CENTRAL AVE
 PHOENIX, AZ 85004 -4427
 Phone: 602-417-9200

Receipt	
No:	4544662

Transaction #: 4665654	
Date of Transaction: 08/27/2019	
CUSTOMER:	
DAVID LAMPMAN 9425 N LOG RD CALHAN,CO 80808-9116 US	

LINE #	QTY	DESCRIPTION	REMARKS	UNIT PRICE	TOTAL
1	1.00	LOCATABLE MINERALS / MINING CLAIMS-NOT NEW-UNADJUD,ONE AUTH NO. ONLY / MINING CLAIM MONEY RECEIVED CASES: AMC430269/\$10.00	ADDITIONAL FEES	- n/a -	10.00
TOTAL:					\$10.00

PAYMENT INFORMATION			
NOTE: Items will appear on credit card statement as "Bureau of Land Mgmt CO".			
1	AMOUNT:	10.00	POSTMARKED: N/A
	TYPE:	CREDIT CARD	RECEIVED: 08/27/2019
	NAME:	LAMPMAN, DAVID 9425 N LOG RD CALHAN CO 80808-9116 US	
	CARD NO:	XXXXXXXXXXXX1461	AUTH CODE: 027492
	NAME ON CARD:	DAVID L LAMPMAN	
	SIGNATURE:	OVER THE PHONE	

REMARKS
CALL IN

This receipt was generated by the automated BLM Collections and Billing System and is a paper representation of a portion of the official electronic record contained therein.

DEPARTMENT OF THE INTERIOR
BUREAU OF LAND MANAGEMENT
MINING CLAIMS

Run Date/Time: 10/4/2019

MC Maintenance Fees Paid Through the BLM Pay Portal
(by Date Paid)

Page 2 Of 2

CBS Receipt: 4549582

Printed For Lead File # AMC430267

Agency Tracking ID: 1567190792

Assessment Year: 2020

Number of BLM Serial Nr: 1

Paid On: 8/30/2019

Total Amount Paid: \$165.00

Claim Name	BLM Serial No	Lead File No	Amount Paid
BETTER THAN BULLION	AMC430273	AMC430267	\$165.00

United States Department of the Interior
Bureau of Land Management
 BUSINESS & SUPPORT SVCS DIV
 ONE N CENTRAL AVE SUITE 800
 PHOENIX, AZ 85004 -4427
 Phone: 602-417-9200

Receipt	
No:	4549582

Transaction #: 4670612	
Date of Transaction: 08/30/2019	
CUSTOMER:	
EUGENE H BACHTELER P.O.B.2381 QUARTZSITE,AZ 85346 US	

LINE #	QTY	DESCRIPTION	REMARKS	UNIT PRICE	TOTAL
1	1.00	LOCATABLE MINERALS / MINING CLAIMS- NOT NEW-UNADJUD,ONE AUTH NO. ONLY / MINING CLAIM MONEY RECEIVED CASES: AMC430273/\$165.00		- n/a -	165.00
TOTAL:					\$165.00

PAYMENT INFORMATION			
NOTE: Items will appear on credit card statement as "BLM O Mining Claim".			
1	AMOUNT:	165.00	POSTMARKED: N/A
	TYPE:	CREDIT CARD	RECEIVED: 08/30/2019
	NAME:	EUGENE H BACHTELER P.O.B.2381 QUARTZSITE AZ 85346 US	
	CARD NO:	XXXXXXXXXXXX4977	AUTH CODE: 003097
	NAME ON CARD:	EUGENE H BACHTELER	
	SIGNATURE:	INTERNET	

REMARKS

This receipt was generated by the automated BLM Collections and Billing System and is a paper representation of a portion of the official electronic record contained therein.

UNITED STATES
DEPARTMENT OF THE INTERIOR
BUREAU OF LAND MANAGEMENT

430267

CREDIT CARD PAYMENT
For Mining Claim Maintenance Fee

THIS IS A CHANGE OF ADDRESS

TELEPHONE SUBMISSION - ACCURACY OF THE BELOW INFORMATION IS THE RESPONSIBILITY OF THE CLAIMANT/OWNER

NAME William Olson
ADDRESS 4711 Kelly Rd
CITY Amherst STATE WISC ZIP 54406-9198
PHONE # 715 - 5704551

SEND RECEIPT TO Above address

Other (Include Name and Mailing Address):

AMC NUMBER

AMC 430270

CLAIM/SITE NAME

20

1 # of Claim/Site

x 165.00 Each

\$ 165.00 Total Charged DER (INITIALS)

RECEIPT # 4525512

DATE STAMP

PHOENIX, ARIZONA

2019 AUG -5 A 10:26

RECEIVED
STATE OFFICE

***** FOR OFFICIAL USE ONLY *****

DATE

INITIALS

VERIFIED

ENTERED
AUG 17 2019
BY: [Signature]

United States Department of the Interior
Bureau of Land Management
 DIV OF LANDS, MINRLS & ENERGY
 ONE N CENTRAL AVE
 PHOENIX, AZ 85004 -4427
 Phone: 602-417-9200

Receipt	
No:	4525512

Transaction #: 4646223
Date of Transaction: 08/06/2019

CUSTOMER:	
WILLIAM N OLSON 4711 KELLY RD AMHERST, WI 54406-9198 US	

LINE #	QTY	DESCRIPTION	REMARKS	UNIT PRICE	TOTAL
1	1.00	LOCATABLE MINERALS / MINING CLAIMS- NOT NEW-UNADJUD, ONE AUTH NO. ONLY / MINING CLAIM MONEY RECEIVED CASES: AMC430270/\$165.00	2020 MAINT/1	- n/a -	165.00
TOTAL:					\$165.00

PAYMENT INFORMATION			
NOTE: Items will appear on credit card statement as "Bureau of Land Mgmt CO".			
1	AMOUNT:	165.00	POSTMARKED: N/A
	TYPE:	CREDIT CARD	RECEIVED: 08/06/2019
	NAME:	OLSON, WILLIAM N 4711 KELLY RD AMHERST WI 54406-9198 US	
	CARD NO:	XXXXXXXXXXXX4810	AUTH CODE: 11879P
	NAME ON CARD:	WILLIAM N OLSON	
	SIGNATURE:	OVER THE PHONE	

REMARKS

This receipt was generated by the automated BLM Collections and Billing System and is a paper representation of a portion of the official electronic record contained therein.

DEPARTMENT OF THE INTERIOR
BUREAU OF LAND MANAGEMENT
MINING CLAIMS

Run Date/Time: 9/26/2018

MC Maintenance Fees Paid Through the BLM Pay Portal
(by Date Paid)

Page 2 Of 3

CBS Receipt: 4253660

Printed For Lead File # AMC430267

Agency Tracking ID: 1535992568

Assessment Year: 2019

Number of BLM Serial Nr: 2

Paid On: 9/3/2018

Total Amount Paid: \$310.00

Claim Name	BLM Serial No	Lead File No	Amount Paid
MD 1	AMC430276	AMC430267	\$155.00
OH NO NO H20	AMC430373	AMC430373	\$155.00

United States Department of the Interior
Bureau of Land Management
 BUSINESS & SUPPORT SVCS DIV
 ONE N CENTRAL AVE SUITE 800
 PHOENIX, AZ 85004 -4427
 Phone: 602-417-9200

Receipt

No: 4253660

Transaction #: 4369178	
Date of Transaction: 09/03/2018	
CUSTOMER:	
BLAKE R HARMON PO BOX 1867 QUARTZSITE, AZ 85346 US	

LINE #	QTY	DESCRIPTION	REMARKS	UNIT PRICE	TOTAL
1	1.00	LOCATABLE MINERALS / MINING CLAIMS-NOT NEW-UNADJUD, ONE AUTH NO. ONLY / MINING CLAIM MONEY RECEIVED CASES: AMC430373/\$310.00		- n/a -	310.00
TOTAL:					\$310.00

PAYMENT INFORMATION			
NOTE: Items will appear on credit card statement as "BLM O Mining Claim".			
1	AMOUNT:	310.00	POSTMARKED: N/A
	TYPE:	CREDIT CARD	RECEIVED: 09/03/2018
	NAME:	BLAKE R HARMON PO BOX 1867 QUARTZSITE AZ 85346 US	
	CARD NO:	XXXXXXXXXXXX9231	AUTH CODE: 080713
	NAME ON CARD:	BLAKE R HARMON	
	SIGNATURE:		

REMARKS

This receipt was generated by the automated BLM Collections and Billing System and is a paper representation of a portion of the official electronic record contained therein.

DEPARTMENT OF THE INTERIOR
BUREAU OF LAND MANAGEMENT
MINING CLAIMS

Run Date/Time: 9/26/2018

MC Maintenance Fees Paid Through the BLM Pay Portal
(by Date Paid)

Page 3 Of 3

CBS Receipt: 4251028

Printed For Lead File # AMC430267

Agency Tracking ID: 1535674896

Assessment Year: 2019

Paid On: 8/31/2018

Number of BLM Serial Nr: 4

Total Amount Paid: \$620.00

Claim Name	BLM Serial No	Lead File No	Amount Paid
JUMPING JACK 205	AMC428834	AMC428834	\$155.00
MIDDLE CAMP MINE 2	AMC428835	AMC428834	\$155.00
MIDDLE CAMP MINE 3	AMC428836	AMC428834	\$155.00
A MINER AFFAIR	AMC430267	AMC430267	\$155.00

United States Department of the Interior

Bureau of Land Management

BUSINESS & SUPPORT SVCS DIV

ONE N CENTRAL AVE SUITE 800

PHOENIX, AZ 85004 -4427

Phone: 602-417-9200

Receipt

No:

4251028

Transaction #: 4366536	
Date of Transaction: 08/30/2018	
CUSTOMER:	
BLAKE R HARMON PO BOX 1867 QUARTZSITE, AZ 85346 US	

LINE #	QTY	DESCRIPTION	REMARKS	UNIT PRICE	TOTAL
1	1.00	LOCATABLE MINERALS / MINING CLAIMS-NOT NEW-UNADJUD, ONE AUTH NO. ONLY / MINING CLAIM MONEY RECEIVED CASES: AMC428834/\$620.00		- n/a -	620.00
TOTAL:					\$620.00

PAYMENT INFORMATION					
NOTE: Items will appear on credit card statement as "BLM O Mining Claim".					
1	AMOUNT:	620.00	POSTMARKED:	N/A	
	TYPE:	CREDIT CARD	RECEIVED:	08/30/2018	
	NAME:	BLAKE R HARMON PO BOX 1867 QUARTZSITE AZ 85346 US			
	CARD NO:	XXXXXXXXXXXX9231	AUTH CODE:	042641	
	NAME ON CARD:	BLAKE R HARMON			
	SIGNATURE:				

REMARKS

This receipt was generated by the automated BLM Collections and Billing System and is a paper representation of a portion of the official electronic record contained therein.

DEPARTMENT OF THE INTERIOR
BUREAU OF LAND MANAGEMENT
MINING CLAIMS

Run Date/Time: 9/26/2018

MC Maintenance Fees Paid Through the BLM Pay Portal
(by Date Paid)

Page 2 Of 2

CBS Receipt: 4243285

Printed For Lead File # AMC430267

Agency Tracking ID: 1535052068

Assessment Year: 2019

Number of BLM Serial Nr: 3

Paid On: 8/23/2018

Total Amount Paid: \$465.00

Claim Name	BLM Serial No	Lead File No	Amount Paid
AU WHAT FUN	AMC430272	AMC430267	\$155.00
HARDLY WAGES	AMC430275	AMC430267	\$155.00
ONE FOR AU	AMC430277	AMC430267	\$155.00

United States Department of the Interior

Bureau of Land Management

BUSINESS & SUPPORT SVCS DIV

ONE N CENTRAL AVE SUITE 800

PHOENIX, AZ 85004 -4427

Phone: 602-417-9200

Receipt

No:

4243285

Transaction #: 4358719	
Date of Transaction: 08/23/2018	
CUSTOMER:	
RONALD L PALMER 131 WINDY KNOLL DR MOSSYROCK, WA 98564 US	

LINE #	QTY	DESCRIPTION	REMARKS	UNIT PRICE	TOTAL
1	1.00	LOCATABLE MINERALS / MINING CLAIMS- NOT NEW-UNADJUD, ONE AUTH NO. ONLY / MINING CLAIM MONEY RECEIVED CASES: AMC430272/\$465.00		- n/a -	465.00
TOTAL:					\$465.00

PAYMENT INFORMATION				
NOTE: Items will appear on credit card statement as "BLM O Mining Claim".				
1	AMOUNT:	465.00	POSTMARKED:	N/A
	TYPE:	CREDIT CARD	RECEIVED:	08/23/2018
	NAME:	RONALD L PALMER 131 WINDY KNOLL DR MOSSYROCK WA 98564 US		
	CARD NO:	XXXXXXXXXXXX2991	AUTH CODE:	08500D
	NAME ON CARD:	RONALD L PALMER		
	SIGNATURE:			

REMARKS

This receipt was generated by the automated BLM Collections and Billing System and is a paper representation of a portion of the official electronic record contained therein.

DEPARTMENT OF THE INTERIOR
BUREAU OF LAND MANAGEMENT
MINING CLAIMS

Run Date/Time: 9/11/2018

MC Maintenance Fees Paid Through the BLM Pay Portal
(by Date Paid)

Page 4 Of 723

CBS Receipt: 4238706

Agency Tracking ID: 1534690725

Assessment Year: 2019

Paid On: 8/19/2018

Printed For Lead File # AMC430267

Number of BLM Serial Nr: 1

Total Amount Paid: \$155.00

Claim Name	BLM Serial No	Lead File No	Amount Paid
AU FOR ONE	AMC430271	AMC430267	\$155.00

**United States Department of the Interior
Bureau of Land Management
BUSINESS & SUPPORT SVCS DIV
ONE N CENTRAL AVE SUITE 800
PHOENIX, AZ 85004 -4427
Phone: 602-417-9200**

Receipt

No: 4238706

Transaction #: 4354101	
Date of Transaction: 08/19/2018	
CUSTOMER:	
DEAN W HUSEBY 8905 74TH ST NW POWERS LAKE,ND 58773 US	

LINE #	QTY	DESCRIPTION	REMARKS	UNIT PRICE	TOTAL
1	1.00	LOCATABLE MINERALS / MINING CLAIMS- NOT NEW-UNADJUD,ONE AUTH NO. ONLY / MINING CLAIM MONEY RECEIVED CASES: AMC430271/\$155.00		- n/a -	155.00
TOTAL:					\$155.00

PAYMENT INFORMATION			
NOTE: Items will appear on credit card statement as "BLM O Mining Claim".			
1	AMOUNT:	155.00	POSTMARKED: N/A
	TYPE:	CREDIT CARD	RECEIVED: 08/19/2018
	NAME:	DEAN W HUSEBY 8905 74TH ST NW POWERS LAKE ND 58773 US	
	CARD NO:	XXXXXXXXXXXX1195	AUTH CODE: 019100
	NAME ON CARD:	DEAN W HUSEBY	
	SIGNATURE:		

REMARKS

This receipt was generated by the automated BLM Collections and Billing System and is a paper representation of a portion of the official electronic record contained therein.

DEPARTMENT OF THE INTERIOR
BUREAU OF LAND MANAGEMENT
MINING CLAIMS

Run Date/Time: 8/20/2018

MC Maintenance Fees Paid Through the BLM Pay Portal
(by Date Paid)

Page 139 Of 316

CBS Receipt: 4232756

Agency Tracking ID: 1534037845

Assessment Year: 2019

Paid On: 8/12/2018

Printed For Lead File # AMC430267

Number of BLM Serial Nr: 2

Total Amount Paid: \$310.00

Claim Name	BLM Serial No	Lead File No	Amount Paid
GOLDEN OPPORTUNITY	AMC430274	AMC430267	\$155.00
UPHILL BATTLE	AMC430279	AMC430267	\$155.00

United States Department of the Interior
Bureau of Land Management
 BUSINESS & SUPPORT SVCS DIV
 ONE N CENTRAL AVE SUITE 800
 PHOENIX, AZ 85004 -4427
 Phone: 602-417-9200

Receipt

No: 4232756

Transaction #: 4348067	
Date of Transaction: 08/11/2018	
CUSTOMER:	
STEPHEN W MCDANIEL PO BOX 2531 QUARTZSITE, AZ 85346 US	

LINE #	QTY	DESCRIPTION	REMARKS	UNIT PRICE	TOTAL
1	1.00	LOCATABLE MINERALS / MINING CLAIMS- NOT NEW-UNADJUD, ONE AUTH NO. ONLY / MINING CLAIM MONEY RECEIVED CASES: AMC430274/\$310.00		- n/a -	310.00
TOTAL:					\$310.00

PAYMENT INFORMATION			
NOTE: Items will appear on credit card statement as "BLM O Mining Claim".			
1	AMOUNT:	310.00	POSTMARKED: N/A
	TYPE:	CREDIT CARD	RECEIVED: 08/11/2018
	NAME:	STEPHEN W MCDANIEL PO BOX 2531 QUARTZSITE AZ 85346 US	
	CARD NO:	XXXXXXXXXXXX7983	AUTH CODE: 357868
	NAME ON CARD:	STEPHEN W MCDANIEL	
	SIGNATURE:		

REMARKS

This receipt was generated by the automated BLM Collections and Billing System and is a paper representation of a portion of the official electronic record contained therein.

UNITED STATES
DEPARTMENT OF THE INTERIOR
BUREAU OF LAND MANAGEMENT
MAINTENANCE FEE WAIVER CERTIFICATION



[Handwritten signature]

AMC 430.267

FORM APPROVED
OMB NO. 1004-0114
Expires: January 31, 2020

SEE INSTRUCTIONS ON PAGE 2

- This small miner waiver is filed for the assessment year beginning on September 2018 and ending on September 1, 2019.
- The undersigned and all related parties owned ten or fewer mining claims, mill, or tunnel sites located and maintained on Federal lands in the United States of America on September 2018.
- The undersigned have performed the assessment work required by law for each mining claim listed prior to filing this waiver and understand that by filing this form, the undersigned must file an affidavit of assessment work with the Bureau of Land Management (BLM) by the December 30th following the filing of this waiver.
- The undersigned understand that if the assessment work obligation has not yet come due under 30 U.S.C. 28 (for those claims in their first assessment year only), a notice of intent to hold reciting this condition must be recorded by the December 30th following the filing of this waiver.
- The undersigned understand that mill and tunnel sites may also be listed on this waiver and be waived from payment of the maintenance fee, and that a notice of intent to hold for these sites is required to be filed with the BLM by the December 30th following the filing of this waiver.
- The undersigned understand and acknowledge that pursuant to 43 U.S.C. 1212 and 18 U.S.C. 1001, the filing or recording of a false, fictitious, or fraudulent document with the BLM may result in a fine of up to \$250,000, a prison term not to exceed five years, or both.
- The mining claims, mill or tunnel sites for which this waiver from payment of the maintenance fees is requested are:

CLAIM OR SITE NAME	BLM RECORDATION SERIAL NUMBER
1. <u>A PLACER FOR GOLD</u> ✓	<u>AMC 430268</u>
2. <u>Purely PLACER</u>	<u>AMC 430278</u>
3.	
4.	
5.	
6.	
7.	
8.	
9.	
10.	

BLM RECEIVED
210 APR - 2 PM 2:41
PHOENIX, ARIZONA

The owner(s) (claimants) of the above mining claims and sites are:

Jeni Tucker

(Owner's Name - Please Print)

419 Pioneer Dr.

(Owner's Mailing Address)

[Handwritten signature]

(Owner's Signature)

Prescott

(City)

AZ

(State)

86303

(Zip Code)

(Owner's Name - Please Print)

(Owner's Signature)

(Owner's Mailing Address)

(City)

(State)

(Zip Code)

(Owner's Name - Please Print)

(Owner's Signature)

(Owner's Mailing Address)

(City)

(State)

(Zip Code)

(Owner's Name - Please Print)

(Owner's Signature)

(Owner's Mailing Address)

(City)

(State)

(Zip Code)

483
ENTERED
SEP 12 2018
BY: *[Signature]*

[Handwritten initials]



11-11-5-111111



When Recorded Return Document to:

Gary Yeager
26480 RCR 52E
Steamboat Springs, CO
80477

433715
430267

Check here is this is a change of address.

Telephone: _____

E-mail address: _____

AFFIDAVIT OF PERFORMANCE OF ANNUAL WORK

1. State of Arizona, County of _____ ss:

2. I (Name) Gary Yeager

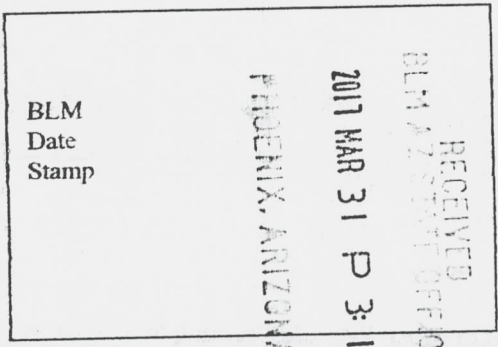
3. Reside at (Address) 26480 RCR 52E

City Steamboat Springs County _____

State CO Zip 80477 being duly sworn, depose and say that I am a citizen of the United States, more than eighteen years of age, and that all of the facts set forth in this affidavit, subject to the provisions and penalties of 18 U.S.C. 1001 pertaining to the filing of false, fictitious, or fraudulent statements with the United States, are true and correct according to the best of my knowledge, information and belief.

4. Owner's name and address (If not shown in Items 1-3 above). _____

5. That I am personally acquainted with the mining claim(s). The work and improvements were made by and at the expense of the owner(s) of said claim(s). Said contiguous group of claims, listed on this document, are situated in the _____ (optional) Mining District; YAVAPAI County, Arizona.



Line No.	AMC NUMBER	CLAIM/SITE NAME	COUNTY RECORDER DATA (If available)	TWP	RNG	SEC
1	433715	Little Picker #2	2015-0046021	9N	5W	13
2						
3						
4						
5						
6						

Form: MCF108
Revised July 2014
ENTERED
APR 05 2017
BY: R. [Signature]

RECEIVED

2017 MAR 31 P 3:13
PHOENIX, ARIZONA

BLM
Date
Stamp

7					
8					
9					
10					

6. That between the dates starting at 12 o'clock noon on September 1, 20 16 and ending at 12 o'clock noon on September 1, 20 17 at least \$ 600 dollars worth of work and improvements were done and performed upon said claim(s) or upon one or more of a contiguous group of claims for the benefit of all, wholly or partly outside of a contiguous group of claims for the benefit of all, not including the location work.

7. That the following persons were employed to perform the work and improvements described herein: _____

G. Yeager, H. Yeager, L. Morris

8. That the work and improvements performed were: Picked up TRASH & Debris

Filled in Old Dig Holes


9. Dated: 3-27-17 Signature: x Gary Yeager

SUBSCRIBED AND SWORN TO before me, a Notary Public, this 27th day of March 20 17

By: Linda M Eberhardy

Notary Public Linda M Eberhardy

My Commission Expires 2-28-2020



Bureau of Land Management
Arizona State Office
www.blm.gov/az

No. of Claims: _____ x \$10 = 30

Check No.: _____ Init. [Signature]

Receipt No.: 3800858

For BLM Use Only

When Recorded Return Document to:

Jeni Tucker
1935 S. Sunnyvale Rd 4A Pioneer Dr.
APT 2122
MESA, AZ 85206 Prescott AZ 86303


Check here is this is a change of address.

Telephone: _____

E-mail address: _____

AFFIDAVIT OF PERFORMANCE OF ANNUAL WORK

1. State of Arizona, County of Yavapai Maricopa ss:
2. I (Name) Jeni Tucker
3. Reside at (Address) 1935 S. Sunnyvale Rd
4A Pioneer Dr APT 2122
City MESA Prescott County Yavapai Maricopa



State AZ Zip 85206 being duly sworn, depose and say that I am a citizen of the United States, more than eighteen years of age, and that all of the facts set forth in this affidavit, subject to the provisions and penalties of 18 U.S.C. 1001 pertaining to the filing of false, fictitious, or fraudulent statements with the United States, are true and correct according to the best of my knowledge, information and belief.

4. Owner's name and address (if not shown in items 1-3 above). _____

5. That I am personally acquainted with the mining claim(s). The work and improvements were made by and at the expense of the owner(s) of said claim(s). Said contiguous group of claims, listed on this document, are situated in the _____ (optional) Mining District; LA PAZ County, Arizona.

Line No.	AMC NUMBER	CLAIM/SITE NAME	COUNTY RECORDER DATA (if available)	TWP	RNG	SEC
1	430268	A PLACER FORBIDDEN	2016-01554	4N	20W	27
2	430278	PURELY PLACER	2016-01553	4N	20W	27
3						
4						
5						
6						

AFFIDAVIT OF PERFORMANCE OF ANNUAL WORK – page 2

BLM
Date
Stamp

RECEIVED
BLM ARIZONA OFFICE
PHOENIX, ARIZONA
2017 MAR 31 P 3:13

7					
8					
9					
10					

6. That between the dates starting at 12 o'clock noon on September 1, 20 16 and ending at 12 o'clock noon on September 1, 20 17 at least \$ 700 dollars worth of work and improvements were done and performed upon said claim(s) or upon one or more of a contiguous group of claims for the benefit of all, wholly or partly outside of a contiguous group of claims for the benefit of all, not including the location work.

7. That the following persons were employed to perform the work and improvements described herein: _____
J. Tucker, T. WARREN

8. That the work and improvements performed were: Filled in old Dig Holes, IMPROVED ROADS, TRIMMED BUSHES, PICKED UP TRASH, REMOVED DEBRIS


9. Dated: 3-21-17 Signature: _____

SUBSCRIBED AND SWORN TO before me, a Notary Public, this 21 day of March 20 17

By: Jenifer B. Tucker

Notary Public Beatrice Montez

My Commission Expires 01/31/2018



Bureau of Land Management
Arizona State Office
www.blm.gov/az

No. of Claims: _____ x \$10 = _____
 Check No.: _____ Init. _____
 Receipt No.: _____
For BLM Use Only

Form: MCF108
Revised July 2014
Page 2 of 2

P.O. Box 291
Selome, AZ 85348


CERTIFIED MAIL



7016 0750 0000 6522 4524



1022



85004

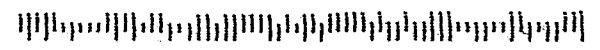
U.S. POSTAGE
PAID
WICKENBURG, AZ
85390
MAR 29, 17
AMOUNT
\$6.80
R2304M115981-12

RECEIVED
RETURN RECEIPT
REQUESTED
2017 MAR 13 P 3:13
WICKENBURG, ARIZONA

BLM
One N. Central Ave.
Suite 800
PWA, AZ 85004

RETURN RECEIPT
REQUESTED

8500494427 0041



**United States Department of the Interior
Bureau of Land Management**
DIV OF LANDS, MINRLS & ENERGY
ONE N CENTRAL AVE
PHOENIX, AZ 85004 -4427
Phone: 602-417-9200

Receipt

No: 3800858

Transaction #: 3908240	
Date of Transaction: 04/04/2017	
CUSTOMER:	
LISA TUCKER PO BOX 265 WICKENBURG, AZ 85358-0265 US	

LINE #	QTY	DESCRIPTION	REMARKS	UNIT PRICE	TOTAL
1	1.00	LOCATABLE MINERALS / MINING CLAIMS- NOT NEW-UNADJUD, ONE AUTH NO. ONLY / MINING CLAIM MONEY RECEIVED CASES: AMC433715/\$30.00	POL 2017/3 WAV	- n/a -	30.00
TOTAL:					\$30.00

PAYMENT INFORMATION			
NOTE: Items will appear on credit card statement as "Bureau of Land Mgmt CO".			
1	AMOUNT:	30.00	POSTMARKED: N/A
	TYPE:	CREDIT CARD	RECEIVED: 04/04/2017
	NAME:	TUCKER, LISA PO BOX 265 WICKENBURG AZ 85358-0265 US	
	CARD NO:	XXXXXXXXXXXX4311	AUTH CODE: 030186
	NAME ON CARD:	LISA TUCKER	
	EXPIRES:	12/2018	
	SIGNATURE:		

REMARKS

This receipt was generated by the automated BLM Collections and Billing System and is a paper representation of a portion of the official electronic record contained therein.

UNITED STATES
DEPARTMENT OF THE INTERIOR
BUREAU OF LAND MANAGEMENT

11
JMC

Amc 430267

MAINTENANCE FEE WAIVER CERTIFICATION

FORM APPROVED
OMB NO. 1004-0114
Expires: October 31, 2016

SEE INSTRUCTIONS ON PAGE 2

1. This small miner waiver is filed for the assessment year beginning on September 1, 2017 and ending on September 1, 2018.
2. The undersigned and all related parties owned ten or fewer mining claims, mill, or tunnel sites located and maintained on Federal lands in the United States of America on September 1, 2017.
3. The undersigned have performed the assessment work required by law for each mining claim listed prior to filing this waiver and understand that by filing this form, the undersigned must file an affidavit of assessment work with the Bureau of Land Management (BLM) by the December 30th following the filing of this waiver.
4. The undersigned understand that if the assessment work obligation has not yet come due under 30 U.S.C. 28 (for those claims in their first assessment year only), a notice of intent to hold reciting this condition must be recorded by the December 30th following the filing of this waiver.
5. The undersigned understand that mill and tunnel sites may also be listed on this waiver and be waived from payment of the maintenance fee, and that a notice of intent to hold for these sites is required to be filed with the BLM by the December 30th following the filing of this waiver.
6. The undersigned understand and acknowledge that pursuant to 43 U.S.C. 1212 and 18 U.S.C. 1001, the filing or recording of a false, fictitious, or fraudulent document with the BLM may result in a fine of up to \$250,000, a prison term not to exceed five years, or both.
7. The mining claims, mill or tunnel sites for which this waiver from payment of the maintenance fees is requested are:

CLAIM OR SITE NAME	BLM RECORDATION SERIAL NUMBER
1. <u>A PLACER FOR GOLD</u> ✓	<u>Amc 430268</u>
2. <u>Purely Placer</u>	<u>Amc 430278</u>
3.	
4.	
5.	
6.	
7.	
8.	
9.	
10.	

RECEIVED
MAY 7 10 57 AM '13
DENIX, ANIZONA
MAY 31 10 13 AM '13

The owner(s) (claimants) of the above mining claims and sites are:

Jeni Tucker ^{updated 9/5/17 PB}
 (Owner's Name - Please Print) Amc 430268
~~7935 S. Sunnyvale Rd.~~
 (Owner's Mailing Address) 419 Pioneer Dr.
Mesa (City) AZ (State) 85206 (Zip Code)
Prescott (City) AZ (State) 86303 (Zip Code)

(Owner's Name - Please Print) _____ (Owner's Signature) _____
 (Owner's Mailing Address) _____ (City) _____ (State) _____ (Zip Code) _____
AC483
ENTERED SEP 01 2017
 (City) _____ (State) _____ (Zip Code) _____
 (Owner's Name - Please Print) _____ (Owner's Signature) _____
 (Owner's Mailing Address) _____ (City) _____ (State) _____ (Zip Code) _____
 (Owner's Name - Please Print) _____ (Owner's Signature) _____
 (Owner's Mailing Address) _____ (City) _____ (State) _____ (Zip Code) _____

(Continued on page 2)
NW check
2 ct

Customer Name Update Screen

System ID:MC

Name: TUCKER JENI

Proprietor #: 2392187 Renumber To:

Category: P - PRIVATE

Address: 419 PIONEER DR

City: PRESCOTT

State: AZ

Zip: 863034109

UNDELIVERABLE

No Annual Reminders

Email:

Phone: 480-734-8701

PER 2018 WVR
ENTERED SEP 05 2017 FB

Customer details successfully saved for Customer Id 2392187

Customer Name Update Screen

System ID:MC

Name: TUCKER JENI

Proprietor #: 2392187 Renumber To:

Category: P - PRIVATE

Address: 1935 S SUNNYVALE APT 2122 ← Previous Address

City: MESA

State: AZ

Zip: 852066827

UNDELIVERABLE
 No Annual Reminders

Email:

Phone: 480-734-8701

UNITED STATES DEPARTMENT OF THE INTERIOR
BUREAU OF LAND MANAGEMENT

MC NATIONWIDE CLAIMANT LISTING
September 05, 2017

Cust	AZ CLAIMANT	National Total
TUCKER JENI 1935 S SUNNYVALE APT 2122 MESA, AZ 85206-6827	2	2

UNITED STATES
DEPARTMENT OF THE INTERIOR
BUREAU OF LAND MANAGEMENT

38

430267

MAINTENANCE FEE WAIVER CERTIFICATION

FORM APPROVED
OMB NO. 1004-0114
Expires: October 31, 2016

SEE INSTRUCTIONS ON PAGE 2

1. This small miner waiver is filed for the assessment year beginning on September 1, 2016 and ending on September 1, 2017.
2. The undersigned and all related parties owned ten or fewer mining claims, mill, or tunnel sites located and maintained on Federal lands in the United States of America on September 1, 2016.
3. The undersigned have performed the assessment work required by law for each mining claim listed prior to filing this waiver and understand that by filing this form, the undersigned must file an affidavit of assessment work with the Bureau of Land Management (BLM) by the December 30th following the filing of this waiver.
4. The undersigned understand that if the assessment work obligation has not yet come due under 30 U.S.C. 28 (for those claims in their first assessment year only), a notice of intent to hold reciting this condition must be recorded by the December 30th following the filing of this waiver.
5. The undersigned understand that mill and tunnel sites may also be listed on this waiver and be waived from payment of the maintenance fee, and that a notice of intent to hold for these sites is required to be filed with the BLM by the December 30th following the filing of this waiver.
6. The undersigned understand and acknowledge that pursuant to 43 U.S.C. 1212 and 18 U.S.C. 1001, the filing or recording of a false, fictitious, or fraudulent document with the BLM may result in a fine of up to \$250,000, a prison term not to exceed five years, or both.
7. The mining claims, mill or tunnel sites for which this waiver from payment of the maintenance fees is requested are:

CLAIM OR SITE NAME	BLM RECORDATION SERIAL NUMBER
1. <u>A PLACER FOR GOLD</u> ✓	<u>AMC 430268</u>
2. <u>PURELY PLACER</u>	<u>AMC 430278</u>
3.	
4.	
5.	
6.	
7.	
8.	
9.	
10.	

The owner(s) (claimants) of the above mining claims and sites are:

JENI TUCKER
(Owner's Name - Please Print)

1935 S. SUNNYVALE RD. APT. 2122
(Owner's Mailing Address)

[Signature]
(Owner's Signature)

MESA AZ 85206
(City) (State) (Zip Code)

(Owner's Name - Please Print)

(Owner's Mailing Address)

(Owner's Signature)

(City) (State) (Zip Code)

(Owner's Name - Please Print)

(Owner's Mailing Address)

(Owner's Signature)

(City) (State) (Zip Code)

(Owner's Name - Please Print)

(Owner's Mailing Address)

(Owner's Signature)

(City) (State) (Zip Code)

PHENIX, ARIZONA
2016 MAY 23 P 2:21
RECEIVED
BLM AZ STATE OFFICE

ENTERED
483
AUG 29 2016
BY: [Signature]

(Continued on page 2)

[Handwritten initials]

430267

When Recorded Return Document to:

Jeni Tucker
419 Pioneer Dr.
Prescott, AZ 86303

Check here is this is a change of address.

ALREADY IN SYSTEM 4/2/18 RAM

Telephone: _____

E-mail address: _____

AFFIDAVIT OF PERFORMANCE OF ANNUAL WORK

1. State of Arizona, County of YAVAPAI ss:

2. I (Name) Jeni Tucker

3. Reside at (Address) 419 Pioneer Dr.

City Prescott County YAVAPAI

BLM Date Stamp
RECEIVED
2018 APR - 2 P 2:42
MINERALS, ARIZONA

State AZ Zip 86303 being duly sworn, depose and say that I am a citizen of the United States, more than eighteen years of age, and that all of the facts set forth in this affidavit, subject to the provisions and penalties of 18 U.S.C. 1001 pertaining to the filing of false, fictitious, or fraudulent statements with the United States, are true and correct according to the best of my knowledge, information and belief.

4. Owner's name and address (If not shown in Items 1-3 above). _____

5. That I am personally acquainted with the mining claim(s). The work and improvements were made by and at the expense of the owner(s) of said claim(s). Said contiguous group of claims, listed on this document, are situated in the

_____ (optional) Mining District; LA PAZ County, Arizona.

Line No.	AMC NUMBER	CLAIM/SITE NAME	COUNTY RECORDER DATA (If available)	TWP	RNG	SEC
1	430268	A PLACER CLAIM	2016-01554	4N	20W	27
2	430278	Purely PLACER	2016-01553	4N	20W	27
3						
4						
5						
6						

Form: MCF108
Revised July 2014
Page 1 of 2

APR 04 2018
BY: RAM

BLM
Date
Stamp

PHOENIX, ARIZONA

2018 APR - 2 P 2:42

7					
8					
9					
10					

6. That between the dates starting at 12 o'clock noon on September 1, 20 17 and ending at 12 o'clock noon on September 1, 20 18 at least \$ 700 dollars worth of work and improvements were done and performed upon said claim(s) or upon one or more of a contiguous group of claims for the benefit of all, wholly or partly outside of a contiguous group of claims for the benefit of all, not including the location work.

7. That the following persons were employed to perform the work and improvements described herein: J. TUCKER, B. GESSERT

8. That the work and improvements performed were: PICKED UP TRASH, REMOVED DEBRIS, IMPROVED ROADS, TRIMMED BUSHES, FILLED IN OLD DIG HOLES

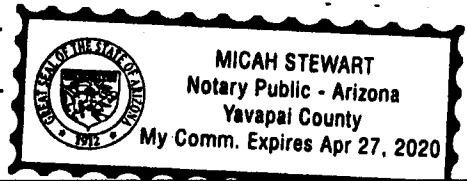
9. Dated: 2-9-18 Signature: [Signature]

SUBSCRIBED AND SWORN TO before me, a Notary Public, this 9th day of Feb 20 18

By: Mica Stewart Joni Tucker

Notary Public Mica Stewart

My Commission Expires April 27, 2020



Bureau of Land Management
Arizona State Office
www.blm.gov/az

No. of Claims: _____ x \$10 = _____

Check No.: _____ Init. [Signature]

Receipt No.: 4128731

For BLM Use Only

P.O. Box 261
Wickenburg, AZ 85378

RECEIVED
BLM
POST OFFICE

2018 APR -2 P 2:41

PHOENIX, ARIZONA


PHOENIX AZ 852

29 MAR 2018 PHX 1



BLM
One N. Central Ave
Suite 800
PHX, AZ 85004

85004-442700



**United States Department of the Interior
Bureau of Land Management**
DIV OF LANDS, MINRLS & ENERGY
ONE N CENTRAL AVE
PHOENIX, AZ 85004 -4427
Phone: 602-417-9200

Receipt

No: 4128731

Transaction #: 4242349	
Date of Transaction: 04/03/2018	
CUSTOMER:	
LISA TUCKER PO BOX 265 WICKENBURG, AZ 85358-0265 US	

LINE #	QTY	DESCRIPTION	REMARKS	UNIT PRICE	TOTAL
1	1.00	LOCATABLE MINERALS / MINING CLAIMS- NOT NEW-UNADJUD, ONE AUTH NO. ONLY / MINING CLAIM MONEY RECEIVED CASES: AMC430268/\$20.00	POL 2018/2 WAV	- n/a -	20.00
TOTAL:					\$20.00

PAYMENT INFORMATION			
1	AMOUNT:	20.00	POSTMARKED: N/A
	TYPE:	CHECK	RECEIVED: 04/02/2018
	CHECK NO:	3408	
	NAME:	TUCKER, LISA PO BOX 265 WICKENBURG AZ 85358-0265 US	

REMARKS

This receipt was generated by the automated BLM Collections and Billing System and is a paper representation of a portion of the official electronic record contained therein.

430267

MAINTENANCE FEE PAYMENT

Claimant Name: Eugene Bachteler
Address: POB 2381
City: Quartzsite State: AZ Zip: 85346
Telephone: 928 287 1234
E-mail address: _____
Signature: Eugene Bachteler

RECEIVED
BLM AZ STATE OFFICE
2018 AUG 29 A 11:43
PHOENIX, ARIZONA
BLM
Date
Stamp

Check here if this is a change of address.

LINE NO.	AMC NUMBER	CLAIM/SITE NAME	COUNTY RECORDER DATA (If available)	TWP	RNG	SEC
1	430273	Better Than Ballion				
2						
3						
4						
5						
6						
7						
8						
9						
10						

List additional claims on Form MCF114.

Bureau of Land Management
Arizona State Office
www.blm.gov/az/

No. of Claims*: 1 x \$155 = 155
Check No: 0204 Init. PED
Receipt No.: 4248697
For BLM Use Only

* \$155 per lode mining claim, mill site, or tunnel site; and \$155 for each 20 acres or portion thereof for each placer mining claim.

Form: MCF112
Revised July 2014

This form is available from the Arizona Geological Survey and may be reproduced.

ENTERED
AUG 30 2018
BY: RAM

**United States Department of the Interior
Bureau of Land Management
DIV OF LANDS, MINRLS & ENERGY
ONE N CENTRAL AVE
PHOENIX, AZ 85004 -4427
Phone: 602-417-9200**

Receipt

No: 4248697

Transaction #: 4364183	
Date of Transaction: 08/29/2018	
CUSTOMER:	
EUGENE HAROLD BACHTELER PO BOX 2381 QUARTZSITE, AZ 85346-2381 US	

LINE #	QTY	DESCRIPTION	REMARKS	UNIT PRICE	TOTAL
1	1.00	LOCATABLE MINERALS / MINING CLAIMS-NOT NEW-UNADJUD, ONE AUTH NO. ONLY / MINING CLAIM MONEY RECEIVED CASES: AMC430273/\$155.00	2019 MAINT/1	- n/a -	155.00
TOTAL:					\$155.00

PAYMENT INFORMATION			
1	AMOUNT:	155.00	POSTMARKED: N/A
	TYPE:	CASH	RECEIVED: 08/29/2018
	NAME:	BACHTELER, EUGENE HAROLD PO BOX 2381 QUARTZSITE AZ 85346-2381 US	

REMARKS

This receipt was generated by the automated BLM Collections and Billing System and is a paper representation of a portion of the official electronic record contained therein.

Run Date: 08/01/18

Run Time: 05:44 PM

**DEPARTMENT OF THE INTERIOR
BUREAU OF LAND MANAGEMENT
MINING CLAIMS**

MC Maintenance Fees Paid Through the BLM Pay Portal

CBS Receipt: 4222889

Printed For Lead File # AMC430267

Agency Tracking ID: 1532978270

Assessment Year: 2019

Number of BLM Serial Nr: 1

Paid On: 07/30/2018

Total Amount Paid: \$155.00

Claim Name	BLM Serial No	Lead File No	Amount Paid
ALMOST DEADWOOD	AMC430270	AMC430267	\$155.00

United States Department of the Interior
Bureau of Land Management
 BUSINESS & SUPPORT SVCS DIV
 ONE N CENTRAL AVE SUITE 800
 PHOENIX, AZ 85004 -4427
 Phone: 602-417-9200

Receipt

No: 4222889

Transaction #: 4338113	
Date of Transaction: 07/30/2018	
CUSTOMER:	
WILLIAM OLSON 4711 KELLY RD AMHERST, WI 54406 US	

LINE #	QTY	DESCRIPTION	REMARKS	UNIT PRICE	TOTAL
1	1.00	LOCATABLE MINERALS / MINING CLAIMS- NOT NEW-UNADJUD, ONE AUTH NO. ONLY / MINING CLAIM MONEY RECEIVED CASES: AMC430270/\$155.00		- n/a -	155.00
TOTAL:					\$155.00

PAYMENT INFORMATION			
NOTE: Items will appear on credit card statement as "BLM O Mining Claim".			
1	AMOUNT:	155.00	POSTMARKED: N/A
	TYPE:	CREDIT CARD	RECEIVED: 07/30/2018
	NAME:	WILLIAM OLSON 4711 KELLY RD AMHERST WI 54406 US	
	CARD NO:	XXXXXXXXXXXX9368	AUTH CODE: 41597P
	NAME ON CARD:	WILLIAM OLSON	
	SIGNATURE:		

REMARKS

This receipt was generated by the automated BLM Collections and Billing System and is a paper representation of a portion of the official electronic record contained therein.

Run Date: 07/23/18

Run Time: 04:31 PM

**DEPARTMENT OF THE INTERIOR
BUREAU OF LAND MANAGEMENT
MINING CLAIMS**

MC Maintenance Fees Paid Through the BLM Pay Portal

CBS Receipt: 4118898

Printed For **Lead File # AMC430267**

Agency Tracking ID: 1521774942

Number of BLM Serial Nr: 1

Assessment Year: 2019

Total Amount Paid: \$155.00

Paid On: 03/22/2018

Claim Name	BLM Serial No	Lead File No	Amount Paid
ALL FOR THE AU	AMC430269	AMC430267	\$155.00

United States Department of the Interior
Bureau of Land Management
 BUSINESS & SUPPORT SVCS DIV
 ONE N CENTRAL AVE SUITE 800
 PHOENIX, AZ 85004 -4427
 Phone: 602-417-9200

Receipt

No: 4118898

Transaction #: 4232347	
Date of Transaction: 03/22/2018	
CUSTOMER:	
DAVID LAMPMAN 9425 N LOG RD CALHAN, CO 80808 US	

LINE #	QTY	DESCRIPTION	REMARKS	UNIT PRICE	TOTAL
1	1.00	LOCATABLE MINERALS / MINING CLAIMS- NOT NEW-UNADJUD, ONE AUTH NO. ONLY / MINING CLAIM MONEY RECEIVED CASES: AMC430269/\$155.00		- n/a -	155.00
TOTAL:					\$155.00

PAYMENT INFORMATION				
NOTE: Items will appear on credit card statement as "BLM O Mining Claim".				
1	AMOUNT:	155.00	POSTMARKED:	N/A
	TYPE:	CREDIT CARD	RECEIVED:	03/22/2018
	NAME:	DAVID LAMPMAN 9425 N LOG RD CALHAN CO 80808 US		
	CARD NO:	XXXXXXXXXXXX2214	AUTH CODE:	022764
	NAME ON CARD:	DAVID LAMPMAN		
	SIGNATURE:			

REMARKS

This receipt was generated by the automated BLM Collections and Billing System and is a paper representation of a portion of the official electronic record contained therein.

**DEPARTMENT OF THE INTERIOR
BUREAU OF LAND MANAGEMENT
MINING CLAIMS**

MC Maintenance Fees Paid Through the BLM Pay Portal

CBS Receipt: 3968406

Printed For Lead File # AMC430267

Agency Tracking ID: 1504208866

Number of BLM Serial Nr: 2

Assessment Year: 2018

Total Amount Paid: \$310.00

Paid On: 08/31/2017

Claim Name	BLM Serial No	Lead File No	Amount Paid
MD 1	AMC430276	AMC430267	\$155.00
OH NO NO H20	AMC430373	AMC430373	\$155.00

United States Department of the Interior
Bureau of Land Management
 BUSINESS & SUPPORT SVCS DIV
 ONE N CENTRAL AVE SUITE 800
 PHOENIX, AZ 85004 -4427
 Phone: 602-417-9200

Receipt

No: 3968406

Transaction #: 4078303	
Date of Transaction: 08/31/2017	
CUSTOMER:	
BLAKE R HARMON PO BOX 1867 QUARTZSITE, AZ 85346 US	

LINE #	QTY	DESCRIPTION	REMARKS	UNIT PRICE	TOTAL
1	1.00	LOCATABLE MINERALS / MINING CLAIMS- NOT NEW-UNADJUD, ONE AUTH NO. ONLY / MINING CLAIM MONEY RECEIVED CASES: AMC430373/\$310.00		- n/a -	310.00
TOTAL:					\$310.00

PAYMENT INFORMATION			
NOTE: Items will appear on credit card statement as "BLM O Mining Claim".			
1	AMOUNT:	310.00	POSTMARKED: N/A
	TYPE:	CREDIT CARD	RECEIVED: 08/31/2017
	NAME:	BLAKE R HARMON PO BOX 1867 QUARTZSITE AZ 85346 US	
	CARD NO:	XXXXXXXXXXXX7337	AUTH CODE: 064546
	NAME ON CARD:	BLAKE R HARMON	
	EXPIRES:	06/2020	
	SIGNATURE:		

REMARKS

This receipt was generated by the automated BLM Collections and Billing System and is a paper representation of a portion of the official electronic record contained therein.

Run Date: 08/14/17

Run Time: 01:28 PM

**DEPARTMENT OF THE INTERIOR
BUREAU OF LAND MANAGEMENT
MINING CLAIMS**

MC Maintenance Fees Paid Through the BLM Pay Portal

CBS Receipt: 3934122

Printed For Lead File # AMC430267

Agency Tracking ID: 1502555405

Assessment Year: 2018

Number of BLM Serial Nr: 1

Paid On: 08/12/2017

Total Amount Paid: \$155.00

Claim Name	BLM Serial No	Lead File No	Amount Paid
AU FOR ONE	AMC430271	AMC430267	\$155.00

United States Department of the Interior
Bureau of Land Management
 BUSINESS & SUPPORT SVCS DIV
 ONE N CENTRAL AVE SUITE 800
 PHOENIX, AZ 85004 -4427
 Phone: 602-417-9200

Receipt

No: 3934122

Transaction #: 4043718	
Date of Transaction: 08/12/2017	
CUSTOMER:	
DEAN HUSEBY 8905 74TH ST NW POWERS LAKE,ND 58773 US	

LINE #	QTY	DESCRIPTION	REMARKS	UNIT PRICE	TOTAL
1	1.00	LOCATABLE MINERALS / MINING CLAIMS- NOT NEW-UNADJUD,ONE AUTH NO. ONLY / MINING CLAIM MONEY RECEIVED CASES: AMC430271/\$155.00		- n/a -	155.00
TOTAL:					\$155.00

PAYMENT INFORMATION			
NOTE: Items will appear on credit card statement as "BLM O Mining Claim".			
1	AMOUNT:	155.00	POSTMARKED: N/A
	TYPE:	CREDIT CARD	RECEIVED: 08/12/2017
	NAME:	DEAN HUSEBY 8905 74TH ST NW POWERS LAKE ND 58773 US	
	CARD NO:	XXXXXXXXXXXX2144	AUTH CODE: 001054
	NAME ON CARD:	DEAN HUSEBY	
	EXPIRES:	07/2019	
	SIGNATURE:		

REMARKS

This receipt was generated by the automated BLM Collections and Billing System and is a paper representation of a portion of the official electronic record contained therein.

Amc430267

REV

UNITED STATES
DEPARTMENT OF THE INTERIOR
BUREAU OF LAND MANAGEMENT
MAINTENANCE FEE PAYMENT FORM
FOR PLACER MINING CLAIMS

Remitter Name: Eugene Bachteleer
Mailing Address: POB 2381
City, State, Zip: Quartzsite

Check here if this is a change of address.

FOR COUNTY RECORDER'S USE

No. of claims 1
Total due BLM \$ 1550

- The maintenance fee may be paid by cash, check, money order, Bureau of Land Management (BLM) Declining Deposit Account, or credit card (VISA, American Express, Discover, or MasterCard). Payments must be remitted to the BLM State Office where your claim or site is recorded and received on or before September 1. If the payment is mailed, the envelope must be postmarked by a bona fide delivery service on or before September 1 and received at the proper BLM State Office within 15 calendar days after the due date. Payments may also be made by telephone using a credit card. A complete listing of BLM State Offices with their addresses and phone numbers can be found at <http://www.blm.gov>.
- The maintenance fee for the following claim(s) applies to the assessment year _____.

CLAIM NAME	BLM SERIAL NO.	ACRES IN CLAIM	PAYMENT DUE TO THE BLM (See Instructions on Page 2)
Better Than Bullion	AMC 430 273	20	15500

RECEIVED
2017 AUG 18 A 10:28
PHOENIX, ARIZONA

Use a separate sheet for additional claim names, serial numbers, and claimant names and addresses.

(Continued on page 2)

ENTERED
AUG 22 2017
BY: [Signature]


DEPARTMENT OF THE INTERIOR
BUREAU OF LAND MANAGEMENT
MINING CLAIMS
(MASS) Serial Register Page

Run Date/Time: 08/18/17 11:26 AM

Page 1 of 1

01 10-21-1976;090STAT0090;43USC1744

Total Acres

Serial Number

Case Type 384201: PLACER CLAIM

20.000

AMC430273

Claim Name: BETTER THAN BULLION

Lead File Number

Case Disposition: ACTIVE

AMC430267

Required Maintenance Fee: \$155.00

Name & Address

Int Rel

BACHTELER EUGENE H
 145 N MOON MOUNTAIN AVE SP #8 QUARTZSITE, AZ 85346

CLAIMANT

County / State

District

LA PAZ County, AZ

COLORADO RIVER DO

Mer Twp Rng Sec

Subdivision

14 0040N 0200W 027

SW

Act Date	Code	Action Text	Action Remarks	Receipt Number
10/30/2014	403	LOCATION DATE		
01/20/2015	395	RECORDATION NOTICE RECD	1	3212751
08/29/2016	782	MAINTENANCE FEE PAYMENT	2017;\$155	3644287
05/20/2015	782	MAINTENANCE FEE PAYMENT	2016;\$155	3301465
01/20/2015	484	LOCATION YEAR / MAINTENAN	2015;\$155	3212751
08/29/2016	396	TRF OF INTEREST FILED	PEARSON CLYDE	3644287
07/01/2015	669	LAND STATUS CHECKED		
05/22/2015	396	TRF OF INTEREST FILED	HARMON BLAKE	3305363
12/18/2014	404	COUNTY RECORDATION	2014-04012;	
01/20/2014	501	ACCT ADV IN LEAD FILE	AMC430267-AMC430279;	

Line Nr Remarks

United States Department of the Interior
Bureau of Land Management
 DIV OF LANDS, MINRLS & ENERGY
 ONE N CENTRAL AVE
 PHOENIX, AZ 85004 -4427
 Phone: 602-417-9200

Receipt

No: 3944062

Transaction #: 4053742	
Date of Transaction: 08/18/2017	
CUSTOMER:	
EUGENE HAROLD BACHTELER 145 NORTH MOON MOUNTAIN AVENUE SPACE 8 QUARTZSITE, AZ 85346 US	

LINE #	QTY	DESCRIPTION	REMARKS	UNIT PRICE	TOTAL
1	1.00	LOCATABLE MINERALS / MINING CLAIMS- NOT NEW-UNADJUD, ONE AUTH NO. ONLY / MINING CLAIM MONEY RECEIVED CASES: AMC430273/\$155.00	2018 MAINT/1	- n/a -	155.00
TOTAL:					\$155.00

PAYMENT INFORMATION			
1	AMOUNT:	155.00	POSTMARKED: N/A
	TYPE:	CASH	RECEIVED: 08/18/2017
	NAME:	BACHTELER, EUGENE HAROLD 145 NORTH MOON MOUNTAIN AVENUE SPACE 8 QUARTZSITE AZ 85346 US	

REMARKS

This receipt was generated by the automated BLM Collections and Billing System and is a paper representation of a portion of the official electronic record contained therein.

Amc 430267

United States Department of the Interior
Bureau of Land Management
 BUSINESS & SUPPORT SVCS DIV
 ONE N CENTRAL AVE SUITE 800
 PHOENIX, AZ 85004 -4427
 Phone: 602-417-9200

Receipt

No: 3882978

Transaction #: 3992135	
Date of Transaction: 07/08/2017	
CUSTOMER:	
RONALD L PALMER 131 WINDY KNOLL DR MOSSYROCK, WA 98564 US	

LINE #	QTY	DESCRIPTION	REMARKS	UNIT PRICE	TOTAL
1	1.00	LOCATABLE MINERALS / MINING CLAIMS- NOT NEW-UNADJUD, ONE AUTH NO. ONLY / MINING CLAIM MONEY RECEIVED CASES: AMC430275/\$465.00		- n/a -	465.00
TOTAL:					\$465.00

PAYMENT INFORMATION						
NOTE: Items will appear on credit card statement as "BLM O Mining Claim".						
1	AMOUNT:	465.00	POSTMARKED:	N/A		
	TYPE:	CREDIT CARD	RECEIVED:	07/08/2017		
	NAME:	RONALD L PALMER 131 WINDY KNOLL DR MOSSYROCK WA 98564 US				
	CARD NO:	XXXXXXXXXXXX8455	AUTH CODE:	02257B		
	NAME ON CARD:	RONALD L PALMER				
	EXPIRES:	01/2020				
	SIGNATURE:					

REMARKS

This receipt was generated by the automated BLM Collections and Billing System and is a paper representation of a portion of the official electronic record contained therein.

*REFUND PROCESSED 7/25/2017
 DUPLICATE PAYMENT OF 2018 MAINT
 FEES ON Amc 430272, 430275,
 AND 430277. RM*



Thrower, Amy <athrower@blm.gov>

Duplicate Mining Claims Payment

2 messages

Larson, Caroline <clarson@blm.gov>
To: Amy Thrower <athrower@blm.gov>

Mon, Jul 10, 2017 at 12:36 PM

Hi Amy -

I'm a user support specialist for LR2000, and my supervisor Kathy Ferguson and I have been monitoring the mining claims payments. Kathy asked me to contact you just to make sure you saw that there is a duplicate payment that happened over the weekend.

For lead SN AMC430275, the claimant, Ronald Palmer, made a payment that timed out and then immediately made another payment which shows an error. Both payments did come through, so you'll need to refund one of the payments of \$465.00.

DATE	AMOUNT	CLAIM ID	CLAIMANT	STATUS	DESCRIPTION	DATE	AMOUNT	CLAIM ID	CLAIMANT	STATUS	DESCRIPTION
7/10/2017	465.00	AMC430275	RONALD PALMER	PAID	MINING CLAIM PAYMENT	7/10/2017	465.00	AMC430275	RONALD PALMER	PAID	MINING CLAIM PAYMENT
7/10/2017	465.00	AMC430275	RONALD PALMER	PAID	MINING CLAIM PAYMENT	7/10/2017	465.00	AMC430275	RONALD PALMER	PAID	MINING CLAIM PAYMENT

DATE	AMOUNT	CLAIMANT	STATUS	DESCRIPTION
7/10/2017	465.00	Ronald L. Palmer	PAID	Payment Portal
7/10/2017	465.00	Ronald L. Palmer	PAID	Payment Portal

If you've already done this, please let me know. We just try to track anything that has an error.

Thanks!

Carol Larson
LR2000 User Support Specialist, Applications Support Section
Division of IRM, Branch of Mission Applications
Bureau of Land Management, National Operations Center
NEW Work Cell: 303-547-8153

National Apps LR2000 SharePoint

Thrower, Amy <athrower@blm.gov>
To: "Larson, Caroline" <clarson@blm.gov>

Mon, Jul 10, 2017 at 2:02 PM

Hi Carol,

Thank you for that information. We will be sure to make the refund.

Thanks,

Amy
[Quoted text hidden]

Amy Thrower

Supervisory Land Law Examiner
U.S. Department of the Interior
Bureau of Land Management (AZSO-920)
One North Central Ave Suite 800

7/10/2017

DEPARTMENT OF THE INTERIOR Mail - Duplicate Mining Claims Payment

Phoenix, AZ 85004
Athrower @blm.gov
602-417-9334

Run Date: 07/20/17

Run Time: 10:48 AM

**DEPARTMENT OF THE INTERIOR
BUREAU OF LAND MANAGEMENT
MINING CLAIMS**

MC Maintenance Fees Paid Through the BLM Pay Portal

CBS Receipt: 3882977

Printed For Lead File # AMC430267

Agency Tracking ID: 1499555392

Assessment Year: 2018

Number of BLM Serial Nr: 3

Paid On: 07/08/2017

Total Amount Paid: \$465.00

Claim Name	BLM Serial No	Lead File No	Amount Paid
AU WHAT FUN	AMC430272	AMC430267	\$155.00
HARDLY WAGES	AMC430275	AMC430267	\$155.00
ONE FOR AU	AMC430277	AMC430267	\$155.00

**United States Department of the Interior
Bureau of Land Management
BUSINESS & SUPPORT SVCS DIV
ONE N CENTRAL AVE SUITE 800
PHOENIX, AZ 85004 -4427
Phone: 602-417-9200**

Receipt

No: 3882977

Transaction #: 3992134	
Date of Transaction: 07/08/2017	
CUSTOMER:	
RONALD L PALMER 131 WINDY KNOLL DR MOSSYROCK, WA 98564 US	

LINE #	QTY	DESCRIPTION	REMARKS	UNIT PRICE	TOTAL
1	1.00	LOCATABLE MINERALS / MINING CLAIMS- NOT NEW-UNADJUD,ONE AUTH NO. ONLY / MINING CLAIM MONEY RECEIVED CASES: AMC430275/\$465.00		- n/a -	465.00
TOTAL:					\$465.00

PAYMENT INFORMATION			
NOTE: Items will appear on credit card statement as "BLM O Mining Claim".			
1	AMOUNT:	465.00	POSTMARKED: N/A
	TYPE:	CREDIT CARD	RECEIVED: 07/08/2017
	NAME:	RONALD L PALMER 131 WINDY KNOLL DR MOSSYROCK WA 98564 US	
	CARD NO:	XXXXXXXXXXXX8455	AUTH CODE: 09417B
	NAME ON CARD:	RONALD L PALMER	
	EXPIRES:	01/2020	
	SIGNATURE:		

REMARKS

This receipt was generated by the automated BLM Collections and Billing System and is a paper representation of a portion of the official electronic record contained therein.

United States Department of the Interior
Bureau of Land Management
 BUSINESS & SUPPORT SVCS DIV
 ONE N CENTRAL AVE SUITE 800
 PHOENIX, AZ 85004 -4427
 Phone: 602-417-9200

*Duplicate payment
 Refunded to
 credit card
 7/25/17 Rm*

Receipt
 No: 3882978

Transaction #: 3992135	
Date of Transaction: 07/08/2017	
CUSTOMER:	
RONALD L PALMER 131 WINDY KNOLL DR MOSSYROCK, WA 98564 US	

LINE #	QTY	DESCRIPTION	REMARKS	UNIT PRICE	TOTAL
1	1.00	LOCATABLE MINERALS / MINING CLAIMS- NOT NEW-UNADJUD, ONE AUTH NO. ONLY / MINING CLAIM MONEY RECEIVED CASES: AMC430275/\$465.00		- n/a -	465.00
TOTAL:					\$465.00

PAYMENT INFORMATION			
NOTE: Items will appear on credit card statement as "BLM O Mining Claim".			
1	AMOUNT:	465.00	POSTMARKED: N/A
	TYPE:	CREDIT CARD	RECEIVED: 07/08/2017
	NAME:	RONALD L PALMER 131 WINDY KNOLL DR MOSSYROCK WA 98564 US	
	CARD NO:	XXXXXXXXXXXX8455	AUTH CODE: 02257B
	NAME ON CARD:	RONALD L PALMER	
	EXPIRES:	01/2020	
	SIGNATURE:		

REMARKS

This receipt was generated by the automated BLM Collections and Billing System and is a paper representation of a portion of the official electronic record contained therein.

UNITED STATES
DEPARTMENT OF THE INTERIOR
BUREAU OF LAND MANAGEMENT

430267

CREDIT CARD PAYMENT
For Mining Claim Maintenance Fee

THIS IS A CHANGE OF ADDRESS

TELEPHONE SUBMISSION - ACCURACY OF THE BELOW INFORMATION IS THE RESPONSIBILITY OF THE CLAIMANT/OWNER

NAME WILLIAM N OLSON
ADDRESS 4711 KELLY ROAD
CITY AMHERST STATE WI ZIP 54406
PHONE # 715 - 570-4551

SEND RECEIPT TO Above address
 Other (Include Name and Mailing Address):

AMC NUMBER 430270 CLAIM/SITE NAME ALMOST DEADWOOD

1 # of Claim/Site
x 155.00 Each
\$ 155 Total Charged EOG (INITIALS)

RECEIPT # 3917621

DATE STAMP

RECEIVED
BLM AZ STATE OFFICE
2017 AUG -2 A 9:24
PHOENIX, ARIZO

ENTERED
AUG 03 2017
BY: Ripm

***** FOR OFFICIAL USE ONLY *****
DATE _____ INITIALS _____ VERIFIED _____

**United States Department of the Interior
Bureau of Land Management**
DIV OF LANDS, MINRLS & ENERGY
ONE N CENTRAL AVE
PHOENIX, AZ 85004 -4427
Phone: 602-417-9200

Receipt

No: 3917621

Transaction #: 4027085	
Date of Transaction: 08/02/2017	
CUSTOMER:	
WILLIAM N OLSON 4711 KELLY RD AMHERST, WI 54406-9198 US	

LINE #	QTY	DESCRIPTION	REMARKS	UNIT PRICE	TOTAL
1	1.00	LOCATABLE MINERALS / MINING CLAIMS- NOT NEW-UNADJUD, ONE AUTH NO. ONLY / MINING CLAIM MONEY RECEIVED CASES: AMC430270/\$155.00	2018 MAINT (1)	- n/a -	155.00
TOTAL:					\$155.00

PAYMENT INFORMATION					
NOTE: Items will appear on credit card statement as "Bureau of Land Mgmt CO".					
1	AMOUNT:	155.00	POSTMARKED:	N/A	
	TYPE:	CREDIT CARD	RECEIVED:	08/02/2017	
	NAME:	OLSON, WILLIAM N 4711 KELLY RD AMHERST WI 54406-9198 US			
	CARD NO:	XXXXXXXXXXXX9368	AUTH CODE:	33943P	
	NAME ON CARD:	WILLIAM N OLSON			
	EXPIRES:	03/2019			
	SIGNATURE:				

REMARKS

This receipt was generated by the automated BLM Collections and Billing System and is a paper representation of a portion of the official electronic record contained therein.

Run Date: 05/02/17

Run Time: 10:58 AM

**DEPARTMENT OF THE INTERIOR
BUREAU OF LAND MANAGEMENT
MINING CLAIMS**

MC Maintenance Fees Paid Through the BLM Pay Portal

CBS Receipt: 3788445

Printed For Lead File # AMC430267

Agency Tracking ID: 1489675240

Assessment Year: 2018

Number of BLM Serial Nr: 3

Paid On: 03/16/2017

Total Amount Paid: \$465.00

Claim Name	BLM Serial No	Lead File No	Amount Paid
ALL FOR THE AU	AMC430269	AMC430267	\$155.00
GOLDEN OPPORTUNITY	AMC430274	AMC430267	\$155.00
UPHILL BATTLE	AMC430279	AMC430267	\$155.00

United States Department of the Interior
Bureau of Land Management
 BUSINESS & SUPPORT SVCS DIV
 ONE N CENTRAL AVE SUITE 800
 PHOENIX, AZ 85004 -4427
 Phone: 602-417-9200

Receipt

No: 3788445

Transaction #: 3895723	
Date of Transaction: 03/16/2017	
CUSTOMER:	
DAVID LAMPMAN 9425 N LOG RD CALHAN, CO 80808 US	

LINE #	QTY	DESCRIPTION	REMARKS	UNIT PRICE	TOTAL
1	1.00	LOCATABLE MINERALS / MINING CLAIMS- NOT NEW-UNADJUD, ONE AUTH NO. ONLY / MINING CLAIM MONEY RECEIVED CASES: AMC430279/\$465.00		- n/a -	465.00
TOTAL:					\$465.00

PAYMENT INFORMATION			
NOTE: Items will appear on credit card statement as "BLM O Mining Claim".			
1	AMOUNT:	465.00	POSTMARKED: N/A
	TYPE:	CREDIT CARD	RECEIVED: 03/16/2017
	NAME:	DAVID LAMPMAN 9425 N LOG RD CALHAN CO 80808 US	
	CARD NO:	XXXXXXXXXXXX2214	AUTH CODE: 016581
	NAME ON CARD:	DAVID LAMPMAN	
	EXPIRES:	11/2018	
	SIGNATURE:		

REMARKS

This receipt was generated by the automated BLM Collections and Billing System and is a paper representation of a portion of the official electronic record contained therein.

Run Date: 05/02/17

Run Time: 10:58 AM

**DEPARTMENT OF THE INTERIOR
BUREAU OF LAND MANAGEMENT
MINING CLAIMS**

MC Maintenance Fees Paid Through the BLM Pay Portal

CBS Receipt: 3790642

Printed For Lead File # AMC430267

Agency Tracking ID: 1490034067

Assessment Year: 2018

Number of BLM Serial Nr: 14

Paid On: 03/20/2017

Total Amount Paid: \$2,170.00

Claim Name	BLM Serial No	Lead File No	Amount Paid
MIDDLE CAMP MINE	AMC362383	AMC362383	\$155.00
GOLF #3	AMC385383	AMC385381	\$155.00
JUMPING JACK #2	AMC413311	AMC413311	\$155.00
JUMPING JACK #3	AMC414076	AMC414076	\$155.00
JUMPING JACK #4	AMC425232	AMC425232	\$155.00
JUMPING JACK #5	AMC425233	AMC425232	\$155.00
JUMPING JACK #6	AMC425234	AMC425232	\$155.00
JUMPING JACK #7	AMC425235	AMC425232	\$155.00
JUMPING JACK #8	AMC425236	AMC425232	\$155.00
JUMPING JACK #9	AMC425237	AMC425232	\$155.00
JUMPING JACK 205	AMC428834	AMC428834	\$155.00
MIDDLE CAMP MINE 2	AMC428835	AMC428834	\$155.00
MIDDLE CAMP MINE 3	AMC428836	AMC428834	\$155.00
A MINER AFFAIR	AMC430267	AMC430267	\$155.00

United States Department of the Interior
Bureau of Land Management
 BUSINESS & SUPPORT SVCS DIV
 ONE N CENTRAL AVE SUITE 800
 PHOENIX, AZ 85004 -4427
 Phone: 602-417-9200

Receipt

No: 3790642

Transaction #: 3897953	
Date of Transaction: 03/20/2017	
CUSTOMER:	
DUANE A VANATTI PO BOX 1867 QUARTZSITE, AZ 85346 US	

LINE #	QTY	DESCRIPTION	REMARKS	UNIT PRICE	TOTAL
1	1.00	LOCATABLE MINERALS / MINING CLAIMS- NOT NEW-UNADJUD, ONE AUTH NO. ONLY / MINING CLAIM MONEY RECEIVED CASES: AMC425233/\$2170.00		- n/a -	2170.00
TOTAL:					\$2,170.00

PAYMENT INFORMATION				
NOTE: Items will appear on credit card statement as "BLM O Mining Claim".				
1	AMOUNT:	2170.00	POSTMARKED:	N/A
	TYPE:	CREDIT CARD	RECEIVED:	03/20/2017
	NAME:	DUANE A VANATTI PO BOX 1867 QUARTZSITE AZ 85346 US		
	CARD NO:	XXXXXXXXXXXX0204	AUTH CODE:	08722B
	NAME ON CARD:	DUANE A VANATTI		
	EXPIRES:	06/2020		
	SIGNATURE:			

REMARKS

This receipt was generated by the automated BLM Collections and Billing System and is a paper representation of a portion of the official electronic record contained therein.

Run Date: 09/14/16

Run Time: 01:48 PM

**DEPARTMENT OF THE INTERIOR
BUREAU OF LAND MANAGEMENT
MINING CLAIMS**

MC Maintenance Fees Paid Through the BLM Pay Portal

CBS Receipt: 3649229

Printed For Lead File # **AMC430267**

Agency Tracking ID: 1472666190

Number of BLM Serial Nr: 1

Assessment Year: 2017

Paid On: 08/31/2016

Total Amount Paid: \$155.00

Claim Name	BLM Serial No	Lead File No	Amount Paid
A MINER AFFAIR	AMC430267	AMC430267	\$155.00

United States Department of the Interior
Bureau of Land Management
 BUSINESS & SUPPORT SVCS DIV
 ONE N CENTRAL AVE SUITE 800
 PHOENIX, AZ 85004 -4427
 Phone: (602) 417-9200

Receipt

No: 3649229

Transaction #: 3753230	
Date of Transaction: 08/31/2016	
CUSTOMER:	
BLAKE R HARMON PO BOX 1867 QUARTZSITE, AZ 85346 US	

LINE #	QTY	DESCRIPTION	REMARKS	UNIT PRICE	TOTAL
1	1.00	LOCATABLE MINERALS / MINING CLAIMS- NOT NEW-UNADJUD, ONE AUTH NO. ONLY / MINING CLAIM MONEY RECEIVED CASES: AMC430267/\$155.00		- n/a -	155.00
TOTAL:					\$155.00

PAYMENT INFORMATION			
NOTE: Items will appear on credit card statement as "BLM O Mining Claim".			
1	AMOUNT:	155.00	POSTMARKED: N/A
	TYPE:	CREDIT CARD	RECEIVED: 08/31/2016
	NAME:	BLAKE R HARMON PO BOX 1867 QUARTZSITE AZ 85346 US	
	CARD NO:	XXXXXXXXXXXX7337	AUTH CODE: 099288
	NAME ON CARD:	BLAKE R HARMON	
	EXPIRES:	04/2020	
	SIGNATURE:		

REMARKS

This receipt was generated by the automated BLM Collections and Billing System and is a paper representation of a portion of the official electronic record contained therein.

Run Date: 09/14/16

Run Time: 01:48 PM

**DEPARTMENT OF THE INTERIOR
BUREAU OF LAND MANAGEMENT
MINING CLAIMS**

MC Maintenance Fees Paid Through the BLM Pay Portal

CBS Receipt: 3650517

Printed For Lead File # **AMC430267**

Agency Tracking ID: 1472751644

Assessment Year: 2017

Number of BLM Serial Nr: 2

Paid On: 09/01/2016

Total Amount Paid: \$310.00

Claim Name	BLM Serial No	Lead File No	Amount Paid
MD 1	AMC430276	AMC430267	\$155.00
OH NO NO H2O	AMC430373	AMC430373	\$155.00

United States Department of the Interior

Bureau of Land Management

BUSINESS & SUPPORT SVCS DIV

ONE N CENTRAL AVE SUITE 800

PHOENIX, AZ 85004 -4427

Phone: (602) 417-9200

Receipt

No:

3650517

Transaction #: 3754536	
Date of Transaction: 09/01/2016	
CUSTOMER:	
BLAKE R HARMON PO BOX 1867 QUARTZSITE, AZ 85346 US	

LINE #	QTY	DESCRIPTION	REMARKS	UNIT PRICE	TOTAL
1	1.00	LOCATABLE MINERALS / MINING CLAIMS- NOT NEW-UNADJUD, ONE AUTH NO. ONLY / MINING CLAIM MONEY RECEIVED CASES: AMC430373/\$310.00		- n/a -	310.00
TOTAL:					\$310.00

PAYMENT INFORMATION			
NOTE: Items will appear on credit card statement as "BLM O Mining Claim".			
1	AMOUNT:	310.00	POSTMARKED: N/A
	TYPE:	CREDIT CARD	RECEIVED: 09/01/2016
	NAME:	BLAKE R HARMON PO BOX 1867 QUARTZSITE AZ 85346 US	
	CARD NO:	XXXXXXXXXXXX7337	AUTH CODE: 476753
	NAME ON CARD:	BLAKE R HARMON	
	EXPIRES:	04/2020	
	SIGNATURE:		

REMARKS

This receipt was generated by the automated BLM Collections and Billing System and is a paper representation of a portion of the official electronic record contained therein.

Run Date: 06/20/16

Run Time: 02:56 PM

**DEPARTMENT OF THE INTERIOR
BUREAU OF LAND MANAGEMENT
MINING CLAIMS**

MC Maintenance Fees Paid Through the BLM Pay Portal

CBS Receipt: 3552019

Printed For Lead File # **AMC430267**

Agency Tracking ID: 1462316748

Assessment Year: 2017

Number of BLM Serial Nr: 2

Paid On: 05/03/2016

Total Amount Paid: \$310.00

Claim Name	BLM Serial No	Lead File No	Amount Paid
GOLDEN OPPORTUNITY	AMC430274	AMC430267	\$155.00
UPHILL BATTLE	AMC430279	AMC430267	\$155.00

United States Department of the Interior
Bureau of Land Management
 BUSINESS & SUPPORT SVCS DIV
 ONE N CENTRAL AVE SUITE 800
 PHOENIX, AZ 85004 -4427
 Phone: (602) 417-9200

Receipt

No: 3552019

Transaction #: 3654542	
Date of Transaction: 05/03/2016	
CUSTOMER:	
DAVID L LAMPMAN 9425 N LOG RD CALHAN, CO 80808 US	

LINE #	QTY	DESCRIPTION	REMARKS	UNIT PRICE	TOTAL
1	1.00	LOCATABLE MINERALS / MINING CLAIMS- NOT NEW-UNADJUD, ONE AUTH NO. ONLY / MINING CLAIM MONEY RECEIVED CASES: AMC430279/\$310.00		- n/a -	310.00
TOTAL:					\$310.00

PAYMENT INFORMATION				
NOTE: Items will appear on credit card statement as "BLM O Mining Claim".				
1	AMOUNT:	310.00	POSTMARKED:	N/A
	TYPE:	CREDIT CARD	RECEIVED:	05/03/2016
	NAME:	DAVID L LAMPMAN 9425 N LOG RD CALHAN CO 80808 US		
	CARD NO:	XXXXXXXXXXXX2214	AUTH CODE:	003948
	NAME ON CARD:	DAVID L LAMPMAN		
	EXPIRES:	11/2018		
	SIGNATURE:			

REMARKS

This receipt was generated by the automated BLM Collections and Billing System and is a paper representation of a portion of the official electronic record contained therein.

Run Date: 05/03/16

Run Time: 10:58 AM

**DEPARTMENT OF THE INTERIOR
BUREAU OF LAND MANAGEMENT
MINING CLAIMS**

MC Maintenance Fees Paid Through the BLM Pay Portal

CBS Receipt: 3529567

Printed For Lead File # **AMC430267**

Agency Tracking ID: 1459892062

Assessment Year: 2017

Number of BLM Serial Nr: 1

Paid On: 04/05/2016

Total Amount Paid: \$155.00

Claim Name	BLM Serial No	Lead File No	Amount Paid
ALL FOR THE AU	AMC430269	AMC430267	\$155.00

United States Department of the Interior
Bureau of Land Management
 BUSINESS & SUPPORT SVCS DIV
 ONE N CENTRAL AVE SUITE 800
 PHOENIX, AZ 85004 -4427
 Phone: (602) 417-9200

Receipt

No: 3529567

Transaction #: 3631648	
Date of Transaction: 04/05/2016	
CUSTOMER:	
DAVID L LAMPMAN P.O. BOX 1017 BLYTHE, CA 92226 US	

LINE #	QTY	DESCRIPTION	REMARKS	UNIT PRICE	TOTAL
1	1.00	LOCATABLE MINERALS / MINING CLAIMS- NOT NEW-UNADJUD, ONE AUTH NO. ONLY / MINING CLAIM MONEY RECEIVED CASES: AMC430269/\$155.00		- n/a -	155.00
TOTAL:					\$155.00

PAYMENT INFORMATION			
NOTE: Items will appear on credit card statement as "BLM O Mining Claim".			
1	AMOUNT:	155.00	POSTMARKED: N/A
	TYPE:	CREDIT CARD	RECEIVED: 04/05/2016
	NAME:	DAVID L LAMPMAN P.O. BOX 1017 BLYTHE CA 92226 US	
	CARD NO:	XXXXXXXXXXXX2214	AUTH CODE: 005095
	NAME ON CARD:	DAVID L LAMPMAN	
	EXPIRES:	11/2018	
	SIGNATURE:		

REMARKS

This receipt was generated by the automated BLM Collections and Billing System and is a paper representation of a portion of the official electronic record contained therein.

Run Date: 08/01/16

Run Time: 09:50 AM

**DEPARTMENT OF THE INTERIOR
BUREAU OF LAND MANAGEMENT
MINING CLAIMS**

MC Maintenance Fees Paid Through the BLM Pay Portal

CBS Receipt: 3607584

Printed For Lead File # **AMC430267**

Agency Tracking ID: 1468636873

Assessment Year: 2017

Number of BLM Serial Nr: 3

Paid On: 07/15/2016

Total Amount Paid: \$465.00

Claim Name	BLM Serial No	Lead File No	Amount Paid
AU WHAT FUN	AMC430272	AMC430267	\$155.00
HARDLY WAGES	AMC430275	AMC430267	\$155.00
ONE FOR AU	AMC430277	AMC430267	\$155.00

United States Department of the Interior

Bureau of Land Management
 BUSINESS & SUPPORT SVCS DIV
 ONE N CENTRAL AVE SUITE 800
 PHOENIX, AZ 85004 -4427
 Phone: (602) 417-9200

Receipt

No: 3607584

Transaction #: 3711059	
Date of Transaction: 07/15/2016	
CUSTOMER:	
RONALD L PALMER 131 WINDY KNOLL DR MOSSYROCK, WA 98564 US	

LINE #	QTY	DESCRIPTION	REMARKS	UNIT PRICE	TOTAL
1	1.00	LOCATABLE MINERALS / MINING CLAIMS- NOT NEW-UNADJUD, ONE AUTH NO. ONLY / MINING CLAIM MONEY RECEIVED CASES: AMC430275/\$465.00		- n/a -	465.00
TOTAL:					\$465.00

PAYMENT INFORMATION			
NOTE: Items will appear on credit card statement as "BLM O Mining Claim".			
1	AMOUNT:	465.00	POSTMARKED: N/A
	TYPE:	CREDIT CARD	RECEIVED: 07/15/2016
	NAME:	RONALD L PALMER 131 WINDY KNOLL DR MOSSYROCK WA 98564 US	
	CARD NO:	XXXXXXXXXXXX8455	AUTH CODE: 07397B
	NAME ON CARD:	RONALD L PALMER	
	EXPIRES:	01/2020	
	SIGNATURE:		

REMARKS

This receipt was generated by the automated BLM Collections and Billing System and is a paper representation of a portion of the official electronic record contained therein.

Run Date: 08/25/16

Run Time: 05:50 AM

**DEPARTMENT OF THE INTERIOR
BUREAU OF LAND MANAGEMENT
MINING CLAIMS**

MC Maintenance Fees Paid Through the BLM Pay Portal

CBS Receipt: 3627401

Printed For Lead File # **AMC430267**

Agency Tracking ID: 1470842446

Assessment Year: 2017

Number of BLM Serial Nr: 1

Paid On: 08/10/2016

Total Amount Paid: \$155.00

Claim Name	BLM Serial No	Lead File No	Amount Paid
AU FOR ONE	AMC430271	AMC430267	\$155.00

**United States Department of the Interior
Bureau of Land Management
BUSINESS & SUPPORT SVCS DIV
ONE N CENTRAL AVE SUITE 800
PHOENIX, AZ 85004 -4427
Phone: (602) 417-9200**

Receipt

No: 3627401

Transaction #: 3731155	
Date of Transaction: 08/10/2016	
CUSTOMER:	
DEAN W HUSEBY 8905 74TH ST NW POWERS LAKE,ND 58773 US	

LINE #	QTY	DESCRIPTION	REMARKS	UNIT PRICE	TOTAL
1	1.00	LOCATABLE MINERALS / MINING CLAIMS- NOT NEW-UNADJUD,ONE AUTH NO. ONLY / MINING CLAIM MONEY RECEIVED CASES: AMC430271/\$155.00		- n/a -	155.00
TOTAL:					\$155.00

PAYMENT INFORMATION			
NOTE: Items will appear on credit card statement as "BLM O Mining Claim".			
1	AMOUNT:	155.00	POSTMARKED: N/A
	TYPE:	CREDIT CARD	RECEIVED: 08/10/2016
	NAME:	DEAN W HUSEBY 8905 74TH ST NW POWERS LAKE ND 58773 US	
	CARD NO:	XXXXXXXXXXXX1195	AUTH CODE: 010132
	NAME ON CARD:	DEAN W HUSEBY	
	EXPIRES:	12/2017	
	SIGNATURE:		

REMARKS

This receipt was generated by the automated BLM Collections and Billing System and is a paper representation of a portion of the official electronic record contained therein.

430270

UNITED STATES
DEPARTMENT OF THE INTERIOR
BUREAU OF LAND MANAGEMENT

CREDIT CARD PAYMENT
For Mining Claim Maintenance Fee

THIS IS A CHANGE OF ADDRESS

TELEPHONE SUBMISSION - ACCURACY OF THE BELOW INFORMATION IS THE RESPONSIBILITY OF THE CLAIMANT/OWNER

NAME William N OLSON
ADDRESS 4711 Kelly Rd
CITY Amherst STATE WI ZIP 54406
PHONE # 715 - 570 4551

SEND RECEIPT TO Above address
 Other (Include Name and Mailing Address):

AMC NUMBER
430270

CLAIM/SITE NAME
Almost Deadwood

20 ac. 1 # of Claim/Site
x 155.00 Each
\$ 155 Total Charged EWG (INITIALS)

RECEIPT # 3623293

DATE STAMP

ENTERED
AUG 09 2016
BY: RAM

RECEIVED
BLM AZ STATE OFFICE
2016 AUG - 8 A 10:41
PHOENIX, ARIZONA

***** FOR OFFICIAL USE ONLY *****

DATE _____ INITIALS _____ VERIFIED _____

United States Department of the Interior
Bureau of Land Management
 DIV OF LANDS, MINRLS & ENERGY
 ONE N CENTRAL AVE
 PHOENIX, AZ 85004 -4427
 Phone: 602-417-9200

Receipt

No: 3623293

Transaction #: 3727021	
Date of Transaction: 08/08/2016	
CUSTOMER:	
WILLIAM N OLSON 4711 KELLY RD AMHERST, WI 54406-9198 US	

LINE #	QTY	DESCRIPTION	REMARKS	UNIT PRICE	TOTAL
1	1.00	LOCATABLE MINERALS / MINING CLAIMS- NOT NEW-UNADJUD, ONE AUTH NO. ONLY / MINING CLAIM MONEY RECEIVED CASES: AMC430270/\$155.00	2017 MAINT (1)	- n/a -	155.00
TOTAL:					\$155.00

PAYMENT INFORMATION			
NOTE: Items will appear on credit card statement as "Bureau of Land Mgmt CO".			
1	AMOUNT:	155.00	POSTMARKED: N/A
	TYPE:	CREDIT CARD	RECEIVED: 08/08/2016
	NAME:	OLSON, WILLIAM N 4711 KELLY RD AMHERST WI 54406-9198 US	
	CARD NO:	XXXXXXXXXXXX9368	AUTH CODE: 51022P
	NAME ON CARD:	WILLIAM N OLSON	
	EXPIRES:	03/2017	
	SIGNATURE:		

REMARKS

This receipt was generated by the automated BLM Collections and Billing System and is a paper representation of a portion of the official electronic record contained therein.

430267

When Recorded Return Document to:

Jeni Tucker
1935 S. SUNNYVALE RD.
APT. 2122
MESA, AZ 85206

Check here is this is a change of address.

Telephone: _____

E-mail address: _____

AFFIDAVIT OF PERFORMANCE OF ANNUAL WORK

1. State of Arizona, County of MARICOPA ss:

2. I (Name) Jeni Tucker

3. Reside at (Address) 1935 S. SUNNYVALE RD.

APT. 2122

City MESA County MARICOPA

RECEIVED
BLM AT STATE OFFICE
2016 MAY 23 P 2:50
PHOENIX, ARIZONA
BLM
Date
Stamp

State AZ Zip 85206 being duly sworn, depose and say that I am a citizen of the United States, more than eighteen years of age, and that all of the facts set forth in this affidavit, subject to the provisions and penalties of 18 U.S.C. 1001 pertaining to the filing of false, fictitious, or fraudulent statements with the United States, are true and correct according to the best of my knowledge, information and belief.

4. Owner's name and address (If not shown in Items 1-3 above). _____

5. That I am personally acquainted with the mining claim(s). The work and improvements were made by and at the expense of the owner(s) of said claim(s). Said contiguous group of claims, listed on this document, are situated in the

_____ (optional) Mining District; LA PAZ County, Arizona.

Line No.	AMC NUMBER	CLAIM/SITE NAME	COUNTY RECORDER DATA (If available)	TWP	RNG	SEC
1	430268	A PLACER FOR GOLD	2016-01554	4N	20W	27
2	430278	PURELY PLACER	2016-01553	4N	20W	27
3						
4						
5						
6						

Form: MCF108
Revised July 2014
Page 1 of 2

ENTERED
MAY 25 2016
BY: RAM

BLM
Date
Stamp

2016 MAY 23 P 2 21
PHOENIX, ARIZONA

RECEIVED
BLM / STATE OFFICE

7						
8						
9						
10						

6. That between the dates starting at 12 o'clock noon on September 1, 20 15 and ending at 12 o'clock noon on September 1, 20 16 at least \$ 700 dollars worth of work and improvements were done and performed upon said claim(s) or upon one or more of a contiguous group of claims for the benefit of all, wholly or partly outside of a contiguous group of claims for the benefit of all, not including the location work.

7. That the following persons were employed to perform the work and improvements described herein: _____

B. HARMON, C. HARMON, J. TOCKER

8. That the work and improvements performed were: FILLED IN OLD DIG HOLES, IMPROVED ROADS, TRIMMED BUSHES, PICKED UP TRASH, REMOVED DEBRIS


9. Dated: 5.2016 Signature: [Signature]

SUBSCRIBED AND SWORN TO before me, a Notary Public, this 20th day of May, 20 16

By: [Signature]

Notary Public Zachary Scott Wagner

My Commission Expires 07/21/19



No. of Claims: 2 \$ 20.00
 Check No.: M.O. Init. [Signature]
 Receipt No.: 3567772
 For BLM Use Only

Bureau of Land Management
Arizona State Office
www.blm.gov/az

United States Department of the Interior
Bureau of Land Management
 DIV OF LANDS, MINRLS & ENERGY
 ONE N CENTRAL AVE
 PHOENIX, AZ 85004 -4427
 Phone: 602-417-9200

Receipt

No: 3567772

Transaction #: 3670594	
Date of Transaction: 05/24/2016	
CUSTOMER:	
JENIFER B TUCKER 1935 S SUNNYVALE APT 2122 MESA, AZ 85206-6827 US	

LINE #	QTY	DESCRIPTION	REMARKS	UNIT PRICE	TOTAL
1	1.00	LOCATABLE MINERALS / MINING CLAIMS-NOT NEW-UNADJUD, ONE AUTH NO. ONLY / MINING CLAIM MONEY RECEIVED CASES: AMC430268/\$20.00	WAIVER - 2 2017 / POL - 2 2016	- n/a -	20.00
TOTAL:					\$20.00

PAYMENT INFORMATION			
1	AMOUNT:	20.00	POSTMARKED: N/A
	TYPE:	CHECK	RECEIVED: 05/23/2016
	CHECK NO:	7339913283	
	NAME:	TUCKER, JENIFER B 1935 S SUNNYVALE APT 2122 MESA AZ 85206-6827 US	

REMARKS

This receipt was generated by the automated BLM Collections and Billing System and is a paper representation of a portion of the official electronic record contained therein.

PRESS FIRMLY TO SEAL



1021



85004

U.S. POSTAGE
PAID
HIGLEY, AZ
85236
MAY 20, 18
AMOUNT
\$6.45
R2304H1 08374-04

PRIORITY[®] ★ MAIL ★

DATE OF DELIVERY SPECIFIED*


USPS TRACKING™ INCLUDED*

INSURANCE INCLUDED*

PICKUP AVAILABLE

* Expected Delivery Day: 05/21/2016

USPS TRACKING NUMBER



WHEN US
A CUS'
LABEL

9505 5121 4928 6141 6139 82

FROM:

*J. Tucker
1935 S. Sunnyvale Rd.
Apt. 2122
Mesa, AZ 85206*

TO: *BLM
One W. Central Ave.
Suite 800
PHX, AZ 85004*



PS00001000014

EP14F July 2013
OD: 12.5 x 9.5

VISIT US AT USPS.COM[®]
ORDER FREE SUPPLIES ONLINE



This packaging is the property of the U.S. Postal Service[®] and is provided solely for use in sending Priority Mail[®] shipments. Misuse may be a violation of federal law. This packaging is not for resale. EPI4F © U.S. Postal Service; July 2013; All rights reserved.

This envelope is made from post-consumer waste. Please recycle - again.

PRIORITY[®] ★ MAIL ★

FLAT RATE ENVELOPE
ONE RATE ★ ANY WEIGHT*



PS00001000014

EP14F July 2013
OD: 12.5 x 9.5



RECEIVED
BLM AZ STATE OFFICE
2015 MAY 23 P 2:21
PHOENIX, ARIZONA

* Domestic only. ** For international shipments, the maximum weight is 4 lbs.

430267

UNITED STATES
DEPARTMENT OF THE INTERIOR
BUREAU OF LAND MANAGEMENT

CREDIT CARD PAYMENT
For Mining Claim Maintenance Fee

THIS IS A CHANGE OF ADDRESS

TELEPHONE SUBMISSION - ACCURACY OF THE BELOW INFORMATION IS THE RESPONSIBILITY OF THE CLAIMANT/OWNER

NAME WILLIAM N OLSON
ADDRESS 4711 KELLY ROAD
CITY AMHERST STATE WISC ZIP 54400
PHONE # 715 - 570 4551

SEND RECEIPT TO Above address

BILL.SUE.OLSON@gmail.com

Other (Include Name and Mailing Address):

AMC NUMBER

AMC 430270

CLAIM/SITE NAME

DATE STAMP

1 # of Claim/Site
x 155.00 Each
\$ 155.00 Total Charged PER (INITIALS)

RECEIPT # 3371352

ENTERED
AUG 25 2015
BY: PER

RECEIVED
BLM AZ STATE OFFICE
PHOENIX, ARIZONA
2015 AUG 19 P 3:39

***** FOR OFFICIAL USE ONLY *****

DATE 8/19/15

INITIALS PER

VERIFIED _____

United States Department of the Interior
Bureau of Land Management
 LANDS/RECREATION & PLANNING
 ONE N CENTRAL AVE
 PHOENIX, AZ 85004 -2203
 Phone: 602-417-9200

Receipt

No: 3371352

Transaction #: 3469518	
Date of Transaction: 08/19/2015	
CUSTOMER:	
WILLIAM N OLSON 4711 KELLY RD AMHERST, WI 54406-9198 US	

LINE #	QTY	DESCRIPTION	REMARKS	UNIT PRICE	TOTAL
1	1.00	LOCATABLE MINERALS / MINING CLAIMS-NOT NEW-UNADJUD,ONE AUTH NO. ONLY / MINING CLAIM MONEY RECEIVED CASES: AMC430270/\$155.00	2016 MAINT/1	- n/a -	155.00
TOTAL:					\$155.00

PAYMENT INFORMATION			
NOTE: Items will appear on credit card statement as "Bureau of Land Mgmt CO".			
1	AMOUNT:	155.00	POSTMARKED: N/A
	TYPE:	CREDIT CARD	RECEIVED: 08/19/2015
	NAME:	OLSON, WILLIAM N 4711 KELLY RD AMHERST WI 54406-9198 US	
	CARD NO:	XXXXXXXXXXXX9368	AUTH CODE: 20073P
	NAME ON CARD:	WILLIAM N OLSON	
	EXPIRES:	03/2017	
	SIGNATURE:		

REMARKS

This receipt was generated by the automated BLM Collections and Billing System and is a paper representation of a portion of the official electronic record contained therein.

Run Date: 09/08/15

Run Time: 09:20 AM

**DEPARTMENT OF THE INTERIOR
BUREAU OF LAND MANAGEMENT
MINING CLAIMS**

MC Maintenance Fees Paid Through the BLM Pay Portal

CBS Receipt: 3381868

Printed For Lead File # AMC430267

Agency Tracking ID: 1440878182

Assessment Year: 2016

Number of BLM Serial Nr: 3

Paid On: 08/29/2015

Total Amount Paid: \$465.00

Claim Name	BLM Serial No	Lead File No	Amount Paid
PURELY PLACER	AMC430278	AMC430267	\$155.00
UPHILL BATTLE	AMC430279	AMC430267	\$155.00
OH NO NO H2O	AMC430373	AMC430373	\$155.00

**United States Department of the Interior
Bureau of Land Management
BUSINESS & SUPPORT SVCS DIV
ONE N CENTRAL AVE SUITE 800
PHOENIX, AZ 85004 -4427
Phone: (602) 417-9200**

Receipt

No: 3381868

Transaction #: 3480171	
Date of Transaction: 08/29/2015	
CUSTOMER:	
BLAKE R HARMON PO BOX 1867 QUARTZSITE, AZ 85346 US	

LINE #	QTY	DESCRIPTION	REMARKS	UNIT PRICE	TOTAL
1	1.00	LOCATABLE MINERALS / MINING CLAIMS- NOT NEW-UNADJUD, ONE AUTH NO. ONLY / MINING CLAIM MONEY RECEIVED CASES: AMC430279/\$465.00		- n/a -	465.00
TOTAL:					\$465.00

PAYMENT INFORMATION			
NOTE: Items will appear on credit card statement as "BLM O Mining Claim".			
1	AMOUNT:	465.00	POSTMARKED: N/A
	TYPE:	CREDIT CARD	RECEIVED: 08/29/2015
	NAME:	BLAKE R HARMON PO BOX 1867 QUARTZSITE AZ 85346 US	
	CARD NO:	XXXXXXXXXXXX6782	AUTH CODE: 017312
	NAME ON CARD:	BLAKE R HARMON	
	EXPIRES:	01/2016	
	SIGNATURE:		

REMARKS

This receipt was generated by the automated BLM Collections and Billing System and is a paper representation of a portion of the official electronic record contained therein.

Run Date: 09/08/15

Run Time: 09:20 AM

**DEPARTMENT OF THE INTERIOR
BUREAU OF LAND MANAGEMENT
MINING CLAIMS**

MC Maintenance Fees Paid Through the BLM Pay Portal

CBS Receipt: 3381832

Printed For Lead File # **AMC430267**

Agency Tracking ID: 1440877998

Assessment Year: 2016

Number of BLM Serial Nr: 7

Paid On: 08/29/2015

Total Amount Paid: \$1,085.00

Claim Name	BLM Serial No	Lead File No	Amount Paid
A MINER AFFAIR	AMC430267	AMC430267	\$155.00
A PLACER FOR GOLD	AMC430268	AMC430267	\$155.00
AU FOR ONE	AMC430271	AMC430267	\$155.00
AU WHAT FUN	AMC430272	AMC430267	\$155.00
GOLDEN OPPORTUNITY	AMC430274	AMC430267	\$155.00
MD 1	AMC430276	AMC430267	\$155.00
ONE FOR AU	AMC430277	AMC430267	\$155.00

United States Department of the Interior
Bureau of Land Management
 BUSINESS & SUPPORT SVCS DIV
 ONE N CENTRAL AVE SUITE 800
 PHOENIX, AZ 85004 -4427
 Phone: (602) 417-9200

Receipt

No: 3381832

Transaction #: 3480135	
Date of Transaction: 08/29/2015	
CUSTOMER:	
BLAKE R HARMON PO BOX 1867 QUARTZSITE, AZ 85346 US	

LINE #	QTY	DESCRIPTION	REMARKS	UNIT PRICE	TOTAL
1	1.00	LOCATABLE MINERALS / MINING CLAIMS- NOT NEW-UNADJUD, ONE AUTH NO. ONLY / MINING CLAIM MONEY RECEIVED CASES: AMC430274/\$1085.00		- n/a -	1085.00
TOTAL:					\$1,085.00

PAYMENT INFORMATION					
NOTE: Items will appear on credit card statement as "BLM O Mining Claim".					
1	AMOUNT:	1085.00	POSTMARKED:	N/A	
	TYPE:	CREDIT CARD	RECEIVED:	08/29/2015	
	NAME:	BLAKE R HARMON PO BOX 1867 QUARTZSITE AZ 85346 US			
	CARD NO:	XXXXXXXXXXXX6800	AUTH CODE:	03673B	
	NAME ON CARD:	BLAKE R HARMON			
	EXPIRES:	05/2017			
	SIGNATURE:				

REMARKS

This receipt was generated by the automated BLM Collections and Billing System and is a paper representation of a portion of the official electronic record contained therein.

Run Date: 07/27/15

Run Time: 08:22 AM

**DEPARTMENT OF THE INTERIOR
BUREAU OF LAND MANAGEMENT
MINING CLAIMS**

MC Maintenance Fees Paid Through the BLM Pay Portal

CBS Receipt: 3350385

Printed For Lead File # AMC430267

Agency Tracking ID: 1437762214

Assessment Year: 2016

Number of BLM Serial Nr: 1

Paid On: 07/24/2015

Total Amount Paid: \$155.00

Claim Name	BLM Serial No	Lead File No	Amount Paid
HARDLY WAGES	AMC430275	AMC430267	\$155.00

**United States Department of the Interior
Bureau of Land Management
BUSINESS & SUPPORT SVCS DIV
ONE N CENTRAL AVE SUITE 800
PHOENIX, AZ 85004 -4427
Phone: (602) 417-9200**

Receipt

No: 3350385

Transaction #: 3448217	
Date of Transaction: 07/24/2015	
CUSTOMER:	
RONALD L PALMER 131 WINDY KNOLL DR MOSSYROCK, WA 98564 US	

LINE #	QTY	DESCRIPTION	REMARKS	UNIT PRICE	TOTAL
1	1.00	LOCATABLE MINERALS / MINING CLAIMS- NOT NEW-UNADJUD, ONE AUTH NO. ONLY / MINING CLAIM MONEY RECEIVED CASES: AMC430275/\$155.00		- n/a -	155.00
TOTAL:					\$155.00

PAYMENT INFORMATION			
NOTE: Items will appear on credit card statement as "BLM O Mining Claim".			
1	AMOUNT:	155.00	POSTMARKED: N/A
	TYPE:	CREDIT CARD	RECEIVED: 07/24/2015
	NAME:	RONALD L PALMER 131 WINDY KNOLL DR MOSSYROCK WA 98564 US	
	CARD NO:	XXXXXXXXXXXX0315	AUTH CODE: 04071B
	NAME ON CARD:	RONALD L PALMER	
	EXPIRES:	01/2017	
	SIGNATURE:		

REMARKS

This receipt was generated by the automated BLM Collections and Billing System and is a paper representation of a portion of the official electronic record contained therein.

**United States Department of the Interior
Bureau of Land Management
BUSINESS & SUPPORT SVCS DIV
ONE N CENTRAL AVE SUITE 800
PHOENIX, AZ 85004 -4427
Phone: (602) 417-9200**

Receipt

No: 3329254

Transaction #: 3426677	
Date of Transaction: 06/25/2015	
CUSTOMER:	
DAVID LAMPMAN 9425 N LOG RD CALHAN, CO 80808 US	

LINE #	QTY	DESCRIPTION	REMARKS	UNIT PRICE	TOTAL
1	1.00	LOCATABLE MINERALS / MINING CLAIMS- NOT NEW-UNADJUD, ONE AUTH NO. ONLY / MINING CLAIM MONEY RECEIVED CASES: AMC430269/\$155.00		- n/a -	155.00
TOTAL:					\$155.00

PAYMENT INFORMATION			
NOTE: Items will appear on credit card statement as "BLM O Mining Claim".			
1	AMOUNT:	155.00	POSTMARKED: N/A
	TYPE:	CREDIT CARD	RECEIVED: 06/25/2015
	NAME:	DAVID LAMPMAN 9425 N LOG RD CALHAN CO 80808 US	
	CARD NO:	XXXXXXXXXXXX2214	AUTH CODE: 025494
	NAME ON CARD:	DAVID LAMPMAN	
	EXPIRES:	11/2018	
	SIGNATURE:		

REMARKS

This receipt was generated by the automated BLM Collections and Billing System and is a paper representation of a portion of the official electronic record contained therein.

Run Date: 07/06/15

Run Time: 12:38 PM

**DEPARTMENT OF THE INTERIOR
BUREAU OF LAND MANAGEMENT
MINING CLAIMS**

MC Maintenance Fees Paid Through the BLM Pay Portal

CBS Receipt: 3329254

Printed For Lead File # **AMC430267**

Agency Tracking ID: 1435274987

Assessment Year: 2016

Number of BLM Serial Nr: 1

Paid On: 06/25/2015

Total Amount Paid: \$155.00

Claim Name	BLM Serial No	Lead File No	Amount Paid
ALL FOR THE AU	AMC430269	AMC430267	\$155.00

Run Date: 06/22/15

Run Time: 01:11 PM

**DEPARTMENT OF THE INTERIOR
BUREAU OF LAND MANAGEMENT
MINING CLAIMS**

MC Maintenance Fees Paid Through the BLM Pay Portal

CBS Receipt: 3301465

Printed For Lead File # AMC430267

Agency Tracking ID: 1432155813

Assessment Year: 2016

Number of BLM Serial Nr: 1

Paid On: 05/20/2015

Total Amount Paid: \$155.00

Claim Name	BLM Serial No	Lead File No	Amount Paid
BETTER THAN BULLION	AMC430273	AMC430267	\$155.00

NOTICE!!

These documents have been scanned!

Do not place un-scanned documents beneath this notice!

Do not remove this notice from this file!

GPO Jacket No. 560-102
Print Order 61540
Rise Business Services, LLC
Job=AZ15 5/10/2019



Box Number= AZ15030



Claim Begin-End: AMC430267-AMC430279

5 Miscellaneous



AZ15030-25

AMC429998-AMC430297

**NO
DOCUMENTS
FOUND**

NO DOCUMENTS FOUND
NO DOCUMENTS FOUND

NOTICE!!

These documents have been scanned!

Do not place un-scanned documents beneath this notice!

Do not remove this notice from this file!

GPO Jacket No. 560-102
Print Order 61540
Rise Business Services, LLC
Job=AZ15 5/10/2019



Box Number= AZ15030



Claim Begin-End: AMC430267-AMC430279

6 Location Notices-Amendments and Supporting Documents



AZ15030-25

AMC429998-AMC430297

MINING CLAIM STATUS REPORT

Data Entered: 02/13/15 Rom

MTP Checked By: EG
GEO Checked By: 02/13/15 Rom

LEAD SERIAL NUMBER: AMC 430267 thru AMC 430279

NUMBER OF CLAIMS & TYPE:

LODE _____
13 PLACER _____
ASSOCIATION PLACER _____
MILL SITE _____
TUNNEL SITE _____

CHARGES:

Location Fee @ \$37 = \$ 481
Processing Fee @ \$20 = \$ 260
Maintenance Fee @ \$155 = \$ 2015
Add'l Maint Fee for Assoc Placer = \$ 2756
SUBTOTAL \$ _____
Other Fees \$ _____
Other Fees \$ _____
TOTAL \$ _____

TOTAL ACREAGE: 20 Per Claim
(Placer Only)

NUMBER OF LOCATORS: 1

DOCUMENTS RECEIVED VIA: Over-the-Counter Mail TIMELY FILED: Yes No

LEGAL DESCRIPTION: T 4N R 20W SEC 27
T _____ R _____ SEC _____
T _____ R _____ SEC _____
T _____ R _____ SEC _____
T _____ R _____ SEC _____

BLM FOREST SERVICE SUBJ TO PL 359: Yes No
WILDERNESS AREA

SPLIT ESTATE: N/A SX PX OTHER
SRHA Was proper Notice filed if located on SHRA Land? Yes No

RECONVEYED MINERALS ON BLM LAND REQUIRE OPENING ORDER FROM 1944 TO 1993:
Open to Entry On _____ N/A

COMMENTS/STATUS: VOID PARTIALLY VOID PVT MINERALS WITHDRAWN LANDS
OTHER

Claimant acknowledges that portions of the following claim(s) site(s) may be void or voidable.

Printed Name of Claimant _____ Signature of Claimant _____

*****FINAL ADJUDICATION*****

DATE 4.1.15 INITIALS RS

AMC430267

2014-04019
Page 1 of 2
Requested By: Blake Harmon
SHELL BAKER, RECORDER
OFFICIAL RECORDS OF LA PAZ COUNTY, AZ
12-18-2014 05:06 PM Recording Fee \$10.00

LOCATION NOTICE FOR PLACER MINING CLAIM

NOTICE IS HEREBY GIVEN that the A MINER AFFAIR
_____ placer mining claim has been located by
Blake Harmon whose current mailing
address is PO Box 1867
Quartzsite, AZ 85346

RECEIVED
BLM, ARIZONA STATE OFFICE
2015 JAN 20 P 3:22
PHOENIX, AZ
BLM
Date
Stamp

The general course of this claim is East - West and it is situated in
LaPaz County, Arizona.

This claim is 1320 feet in length and 660 feet in width. This claim runs from the
location monument on which this location notice is posted approximately 660 feet in a South
direction to the Southern end line and 1320 feet in a West direction to the Western end line.
This claim is marked by four monuments, one at each corner of the claim.

The location monument on which this notice is posted is situated within Section 27, Township
4 N, Range 20 W, Gila Salt River Base and Meridian, Arizona. This claim encompasses
portions of the following legal subdivision(s) if located by legal subdivision or the following quarter section (s),
section (s), Township (s) and Range (s) S 1/2 of SE 1/4 of NW 1/4 of Section 27 T4N, R20W
_____, Gila Salt River Base and Meridian, Arizona.

The locality of this claim with reference to some natural object or permanent monument and additional
information (if any) concerning its locality are as follows: _____

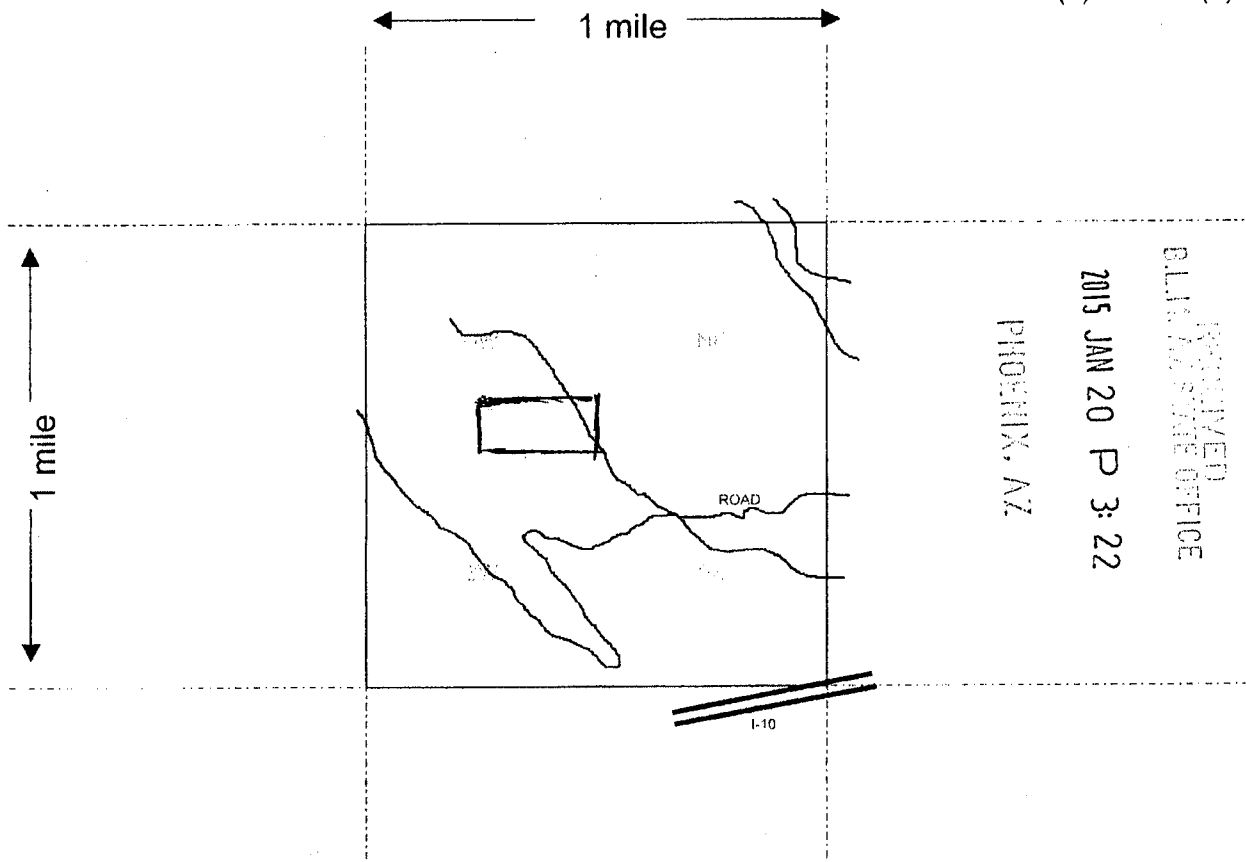
DATED AND POSTED on the ground this 29TH day of October, 20 14.
LOCATOR (s) Blake Harmon [Signature]

Form MCF102
Revised July 2005

AMC430267

MINING CLAIM MAP

Lode () Placer (X)



RECEIVED
 BLM, AZ STATE OFFICE
 2015 JAN 20 P 3:22
 PHOENIX, AZ

AM04302671

Scale : 1" = 2000 feet

1. The above map depicts the A MINER AFFAIR mining claim, which is located in Section (s)
27 , Township 4 N , Range 20 W , Gila and Salt River Base and Meridian,
La Paz County, Arizona.

2. The type of corner and location monuments used are as follows: 4x4 Wooden Posts

3. The bearings and distances in degrees and feet between claim corners are as depicted on the map.

Form MCF100a
 Revised July 2005

This form is available from the Arizona Department of Mines & Mineral Resources and may be reproduced.

2014-04013
Page 2
Requested By: Blake Harmon
SHELLY D BAKER, RECORDER
OFFICIAL RECORDS OF LA PAZ COUNTY, AZ
12-18-2014 05:06 PM Recording Fee \$10.00

LOCATION NOTICE FOR PLACER MINING CLAIM

NOTICE IS HEREBY GIVEN that the A PLACER FOR GOLD

_____ placer mining claim has been located by
Blake Harmon whose current mailing
address is PO Box 1867
Quartzsite, AZ 85346


RECEIVED
BLM AZ STATE OFFICE
2015 JAN 20 P 3:22
PHOENIX, AZ
BLM
Date
Stamp

The general course of this claim is East - West and it is situated in
LaPaz County, Arizona.

This claim is 1320 feet in length and 660 feet in width. This claim runs from the
location monument on which this location notice is posted approximately 660 feet in a South
direction to the Southern end line and 1320 feet in a West direction to the Western end line.
This claim is marked by four monuments, one at each corner of the claim.

The location monument on which this notice is posted is situated within Section 27, Township
4 N, Range 20 W, Gila Salt River Base and Meridian, Arizona. This claim encompasses
portions of the following legal subdivision(s) if located by legal subdivision or the following quarter section (s),
section (s), Township (s) and Range (s) S 1/2 of NE 1/4 of SW 1/4 of Section 27 T4N, R20W
_____, Gila Salt River Base and Meridian, Arizona.

The locality of this claim with reference to some natural object or permanent monument and additional
information (if any) concerning its locality are as follows: _____

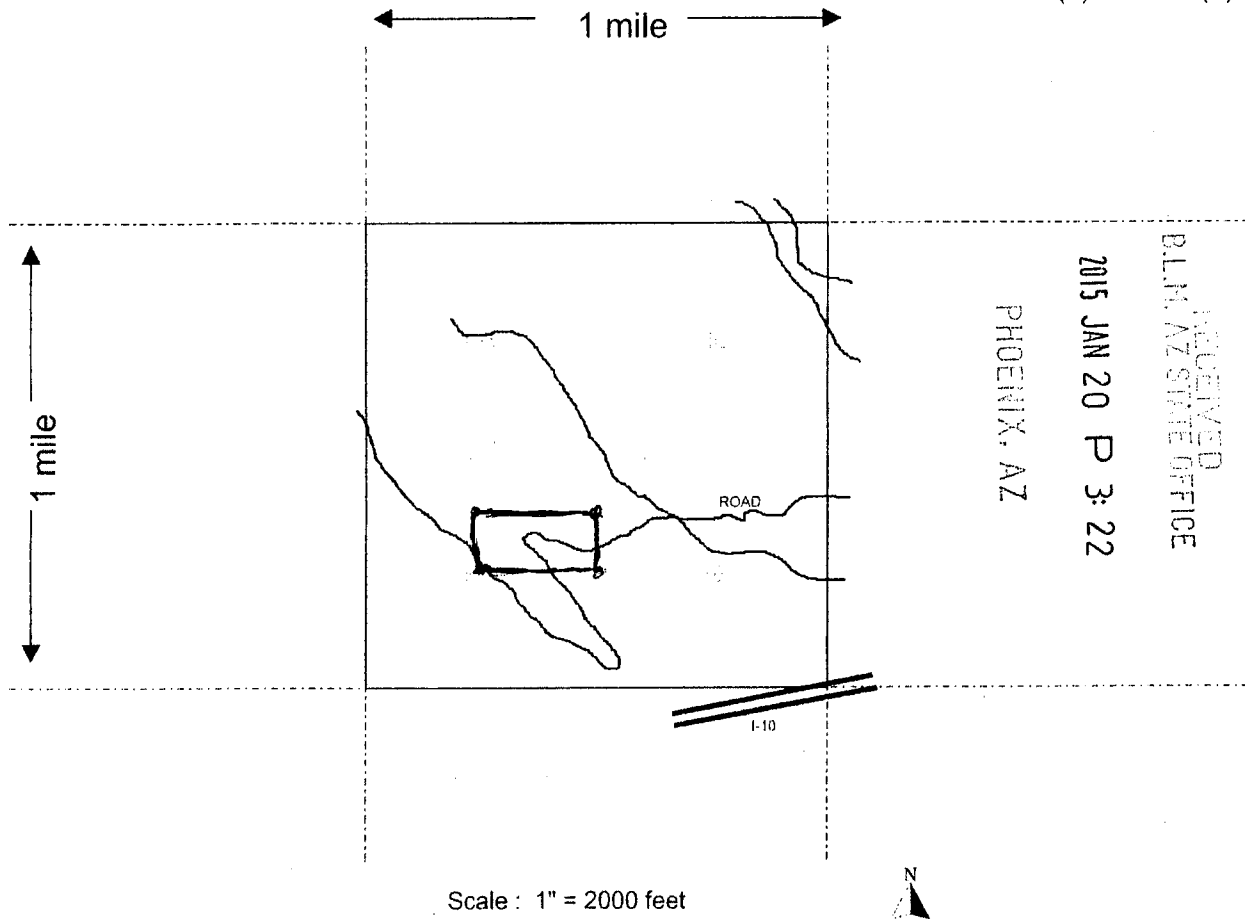
DATED AND POSTED on the ground this 30TH day of OCTOBER, 20 14.
LOCATOR (s) Blake Harmon 

Form MCF102
Revised July 2005

AMC430268

MINING CLAIM MAP

Lode () Placer (X)



RECEIVED
 BLM, AZ STATE OFFICE
 2015 JAN 20 P 3: 22
 PHOENIX, AZ

AMC430268

Scale : 1" = 2000 feet

1. The above map depicts the A PLACE FOR GOLD mining claim, which is located in Section (s) 27, Township 4 N, Range 20 W, Gila and Salt River Base and Meridian, La Paz County, Arizona.

2. The type of corner and location monuments used are as follows: 4x4 Wooden Posts

3. The bearings and distances in degrees and feet between claim corners are as depicted on the map.

Form MCF100a
 Revised July 2005

LOCATION NOTICE FOR PLACER MINING CLAIM

NOTICE IS HEREBY GIVEN that the ALL FOR THE AU

_____ placer mining claim has been located by

Blake Harmon whose current mailing

address is PO Box 1867

Quartzsite, AZ 85346

RECEIVED
BLM AZ STAFF OFFICE
2015 JAN 20 P 3:22
PHOENIX, AZ
BLM
Date
Stamp

The general course of this claim is East - West and it is situated in
LaPaz County, Arizona.


This claim is 1320 feet in length and 660 feet in width. This claim runs from the
location monument on which this location notice is posted approximately 660 feet in a South
direction to the Southern end line and 1320 feet in a West direction to the Western end line.

This claim is marked by four monuments, one at each corner of the claim.

The location monument on which this notice is posted is situated within Section 27, Township
4 N, Range 20 W, Gila Salt River Base and Meridian, Arizona. This claim encompasses
portions of the following legal subdivision(s) if located by legal subdivision or the following quarter section (s),
section (s), Township (s) and Range (s) N 1/2 of NW 1/4 of SW 1/4 of Section 27 T4N, R20W
_____, Gila Salt River Base and Meridian, Arizona.

The locality of this claim with reference to some natural object or permanent monument and additional
information (if any) concerning its locality are as follows: _____

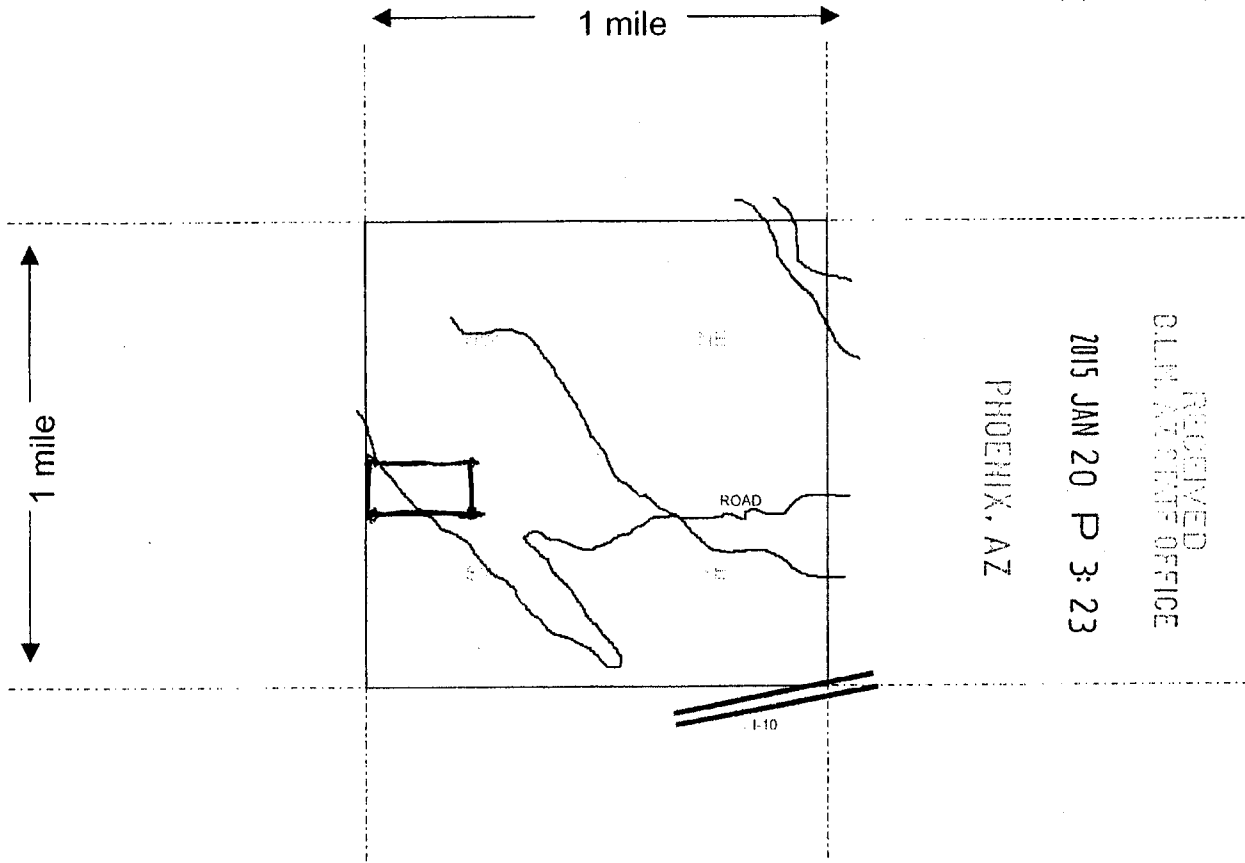
DATED AND POSTED on the ground this 30TH day of October, 20 14.

LOCATOR (s) Blake Harmon 

AMC430269

MINING CLAIM MAP

Lode () Placer (X)



RECEIVED
 CLM. REGISTRAR OFFICE
 2015 JAN 20 P 3: 23
 PHOENIX, AZ

Scale : 1" = 2000 feet



1. The above map depicts the ALL FOR THE AU mining claim, which is located in Section (s)
27 , Township 4 N , Range 20 W , Gila and Salt River Base and Meridian,
La Paz County, Arizona.

2. The type of corner and location monuments used are as follows: 4x4 Wooden Posts

3. The bearings and distances in degrees and feet between claim corners are as depicted on the map.

Form MCF100a
 Revised July 2005

This form is available from the **Arizona Department of Mines & Mineral Resources** and may be reproduced.

AMC430269

LOCATION NOTICE FOR PLACER MINING CLAIM

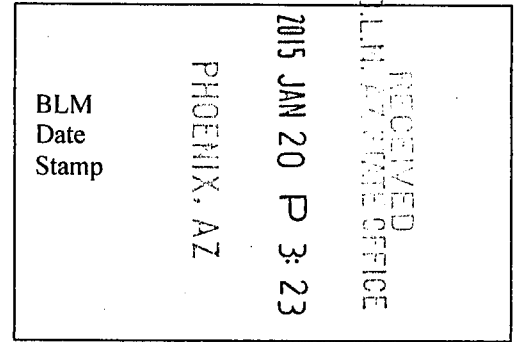
NOTICE IS HEREBY GIVEN that the ALMOST DEADWOOD

_____ placer mining claim has been located by

Blake Harmon whose current mailing

address is PO Box 1867

Quartzsite, AZ 85346



The general course of this claim is East - West and it is situated in LaPaz County, Arizona.

This claim is 1320 feet in length and 660 feet in width. This claim runs from the location monument on which this location notice is posted approximately 660 feet in a South direction to the Southern end line and 1320 feet in a West direction to the Western end line.

This claim is marked by four monuments, one at each corner of the claim.

The location monument on which this notice is posted is situated within Section 27, Township 4 N, Range 20 W, Gila Salt River Base and Meridian, Arizona. This claim encompasses portions of the following legal subdivision(s) if located by legal subdivision or the following quarter section (s), section (s), Township (s) and Range (s) N 1/2 of SE 1/4 of NW 1/4 of Section 27 T4N, R20W, Gila Salt River Base and Meridian, Arizona.

The locality of this claim with reference to some natural object or permanent monument and additional information (if any) concerning its locality are as follows: _____

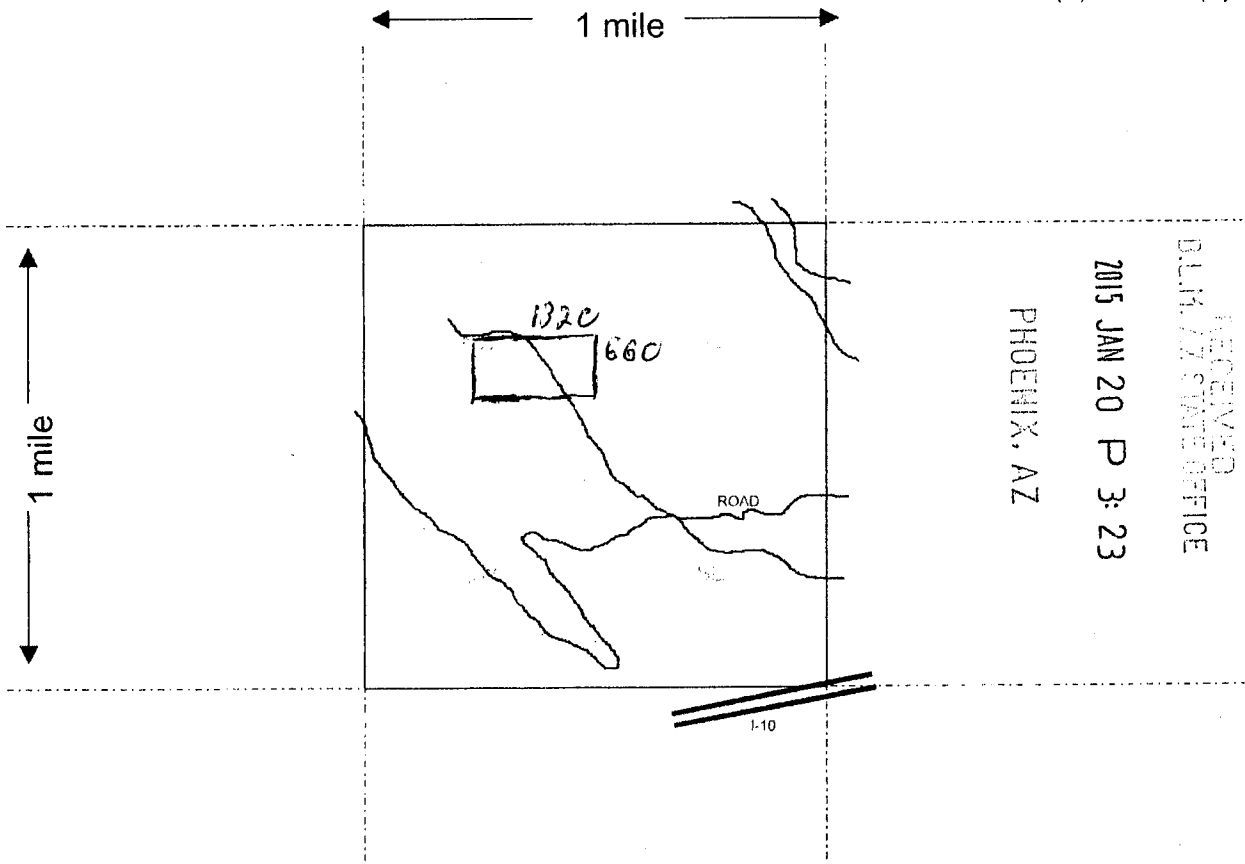
DATED AND POSTED on the ground this 30TH day of October, 20 14.

LOCATOR (s) Blake Harmon [Signature]

AMC4302710

MINING CLAIM MAP

Lode () Placer (X)



RECEIVED
 D.L.H. / STATE OFFICE
 2015 JAN 20 P 3:23
 PHOENIX, AZ

AMC430270

Scale : 1" = 2000 feet

1. The above map depicts the ALMOST DEADWOOD mining claim, which is located in Section (s) 27, Township 4 N, Range 20 W, Gila and Salt River Base and Meridian, La Paz County, Arizona.

2. The type of corner and location monuments used are as follows: 4x4 Wooden Posts

3. The bearings and distances in degrees and feet between claim corners are as depicted on the map.

Form MCF100a
 Revised July 2005

LOCATION NOTICE FOR PLACER MINING CLAIM

NOTICE IS HEREBY GIVEN that the AU FOR ONE
_____ placer mining claim has been located by
Blake Harmon whose current mailing
address is PO Box 1867
Quartzsite, AZ 85346

BLM
Date
Stamp
PHOENIX, AZ
2015 JAN 20 P 3:23
GILA SALT RIVER
BASE AND MERIDIAN
OFFICE

AMC 430211

The general course of this claim is East - West and it is situated in
LaPaz County, Arizona.

This claim is 1320 feet in length and 660 feet in width. This claim runs from the
location monument on which this location notice is posted approximately 660 feet in a South
direction to the Southern end line and 1320 feet in a West direction to the Western end line.
This claim is marked by four monuments, one at each corner of the claim.

The location monument on which this notice is posted is situated within Section 27, Township
4 N, Range 20 W, Gila Salt River Base and Meridian, Arizona. This claim encompasses
portions of the following legal subdivision(s) if located by legal subdivision or the following quarter section (s),
section (s), Township (s) and Range (s) N 1/2 of NW 1/4 of NW 1/4 of Section 27 T4N, R20W
_____, Gila Salt River Base and Meridian, Arizona.

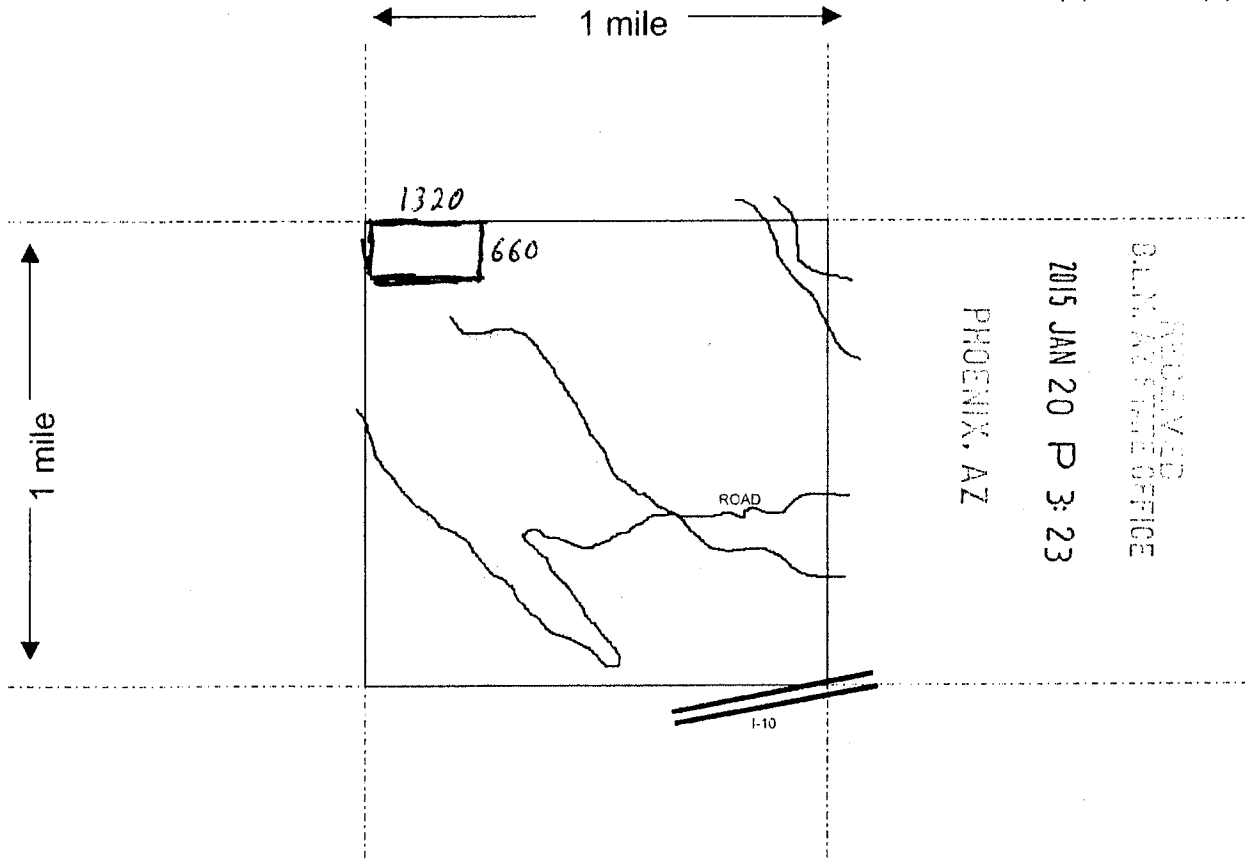
The locality of this claim with reference to some natural object or permanent monument and additional
information (if any) concerning its locality are as follows: _____

DATED AND POSTED on the ground this 30TH day of October, 20 14.

LOCATOR (s) Blake Harmon [Signature]

MINING CLAIM MAP

Lode () Placer (X)



RECEIVED
 B.L.M. AZ STATE OFFICE
 2015 JAN 20 P 3:23
 PHOENIX, AZ

AMC4302711

Scale : 1" = 2000 feet

1. The above map depicts the AV FOR ONE mining claim, which is located in Section (s) 27, Township 4 N, Range 20 W, Gila and Salt River Base and Meridian, La Paz County, Arizona.

2. The type of corner and location monuments used are as follows: 4x4 Wooden Posts

3. The bearings and distances in degrees and feet between claim corners are as depicted on the map.

Form MCF100a
 Revised July 2005

2014-04016
Page 1 of 2
Recorded By: Blake Harmon
SHELBAKER, RECORDER
OFFICIAL RECORDS OF LA PAZ COUNTY, AZ
12-18-2014 05:06 PM Recording Fee \$10.00

LOCATION NOTICE FOR PLACER MINING CLAIM

NOTICE IS HEREBY GIVEN that the AU WHAT FUN
_____ placer mining claim has been located by
Blake Harmon whose current mailing
address is PO Box 1867
Quartzsite, AZ 85346

RECEIVED
BLM, AZ STATE OFFICE
2015 JAN 20 P 3:23
PHOENIX, AZ
BLM
Date
Stamp

The general course of this claim is East - West and it is situated in
LaPaz County, Arizona.

This claim is 1320 feet in length and 660 feet in width. This claim runs from the
location monument on which this location notice is posted approximately 660 feet in a South
direction to the Southern end line and 1320 feet in a West direction to the Western end line.

This claim is marked by four monuments, one at each corner of the claim.

The location monument on which this notice is posted is situated within Section 27, Township
4 N, Range 20 W, Gila Salt River Base and Meridian, Arizona. This claim encompasses
portions of the following legal subdivision(s) if located by legal subdivision or the following quarter section (s),
section (s), Township (s) and Range (s) N 1/2 of SW 1/4 of NW 1/4 of Section 27 T4N, R20W
_____, Gila Salt River Base and Meridian, Arizona.

The locality of this claim with reference to some natural object or permanent monument and additional
information (if any) concerning its locality are as follows: _____

DATED AND POSTED on the ground this 30TH day of October, 2014.

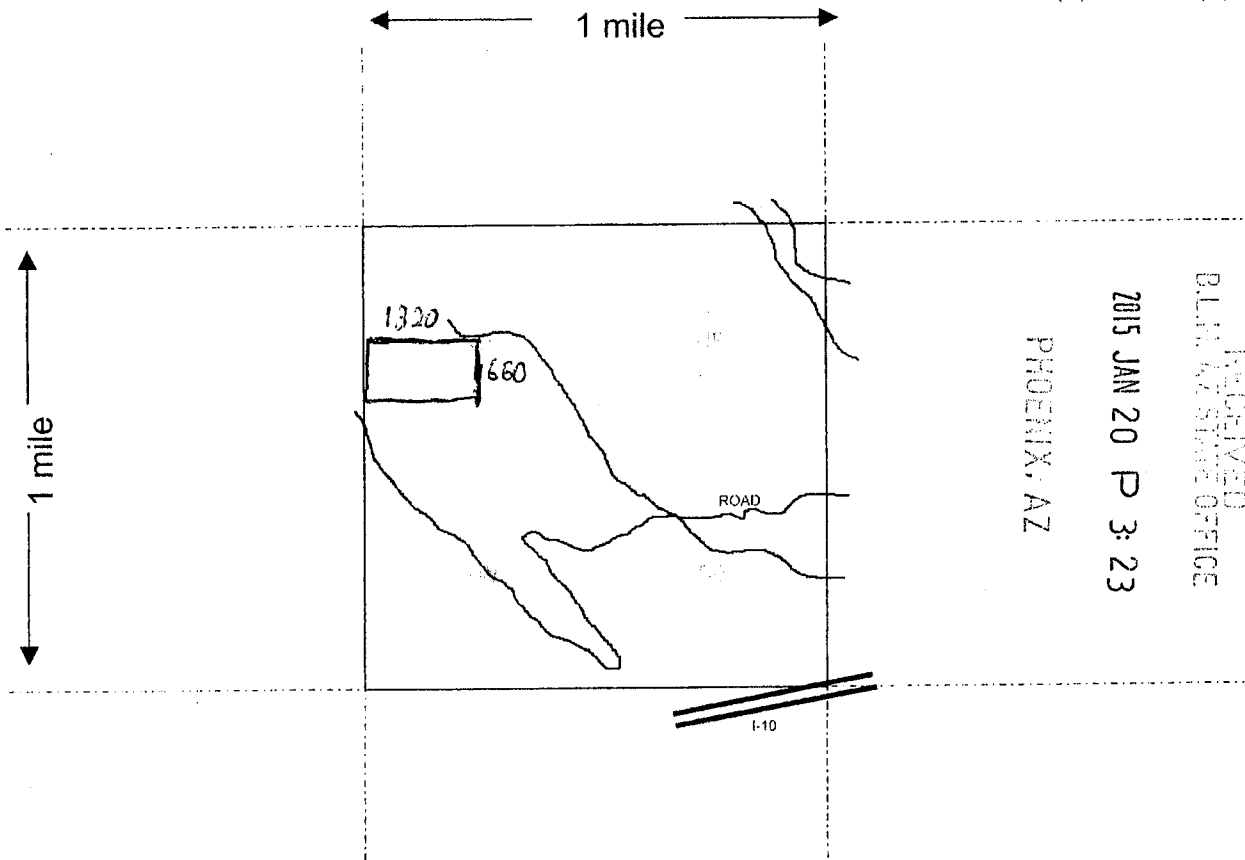
LOCATOR (s) Blake Harmon [Signature]

AMC4302721

Form MCF102
Revised July 2005

MINING CLAIM MAP

Lode () Placer (X)



Scale : 1" = 2000 feet

1. The above map depicts the AU WHAT FUN mining claim, which is located in Section (s) 27, Township 4 N, Range 20 W, Gila and Salt River Base and Meridian, La Paz County, Arizona.

2. The type of corner and location monuments used are as follows: 4x4 Wooden Posts

3. The bearings and distances in degrees and feet between claim corners are as depicted on the map.

Form MCF100a
Revised July 2005

This form is available from the Arizona Department of Mines & Mineral Resources and may be reproduced.

AMC430212

LOCATION NOTICE FOR PLACER MINING CLAIM

NOTICE IS HEREBY GIVEN that the BETTER THAN BULLION

_____ placer mining claim has been located by

Blake Harmon whose current mailing

address is PO Box 1867

Quartzsite, AZ 85346

BLM Date Stamp	PHOENIX, AZ	2015 JAN 20 P 3:23	RECEIVED CLERK OF THE OFFICE

The general course of this claim is East - West and it is situated in

LaPaz County, Arizona.


This claim is 1320 feet in length and 660 feet in width. This claim runs from the location monument on which this location notice is posted approximately 660 feet in a South direction to the Southern end line and 1320 feet in a West direction to the Western end line

This claim is marked by four monuments, one at each corner of the claim.

The location monument on which this notice is posted is situated within Section 27, Township 4 N, Range 20 W, Gila Salt River Base and Meridian, Arizona. This claim encompasses portions of the following legal subdivision(s) if located by legal subdivision or the following quarter section (s), section (s), Township (s) and Range (s) S 1/2 of NW 1/4 of SW 1/4 of Section 27 T4N, R20W, Gila Salt River Base and Meridian, Arizona.

The locality of this claim with reference to some natural object or permanent monument and additional information (if any) concerning its locality are as follows: _____

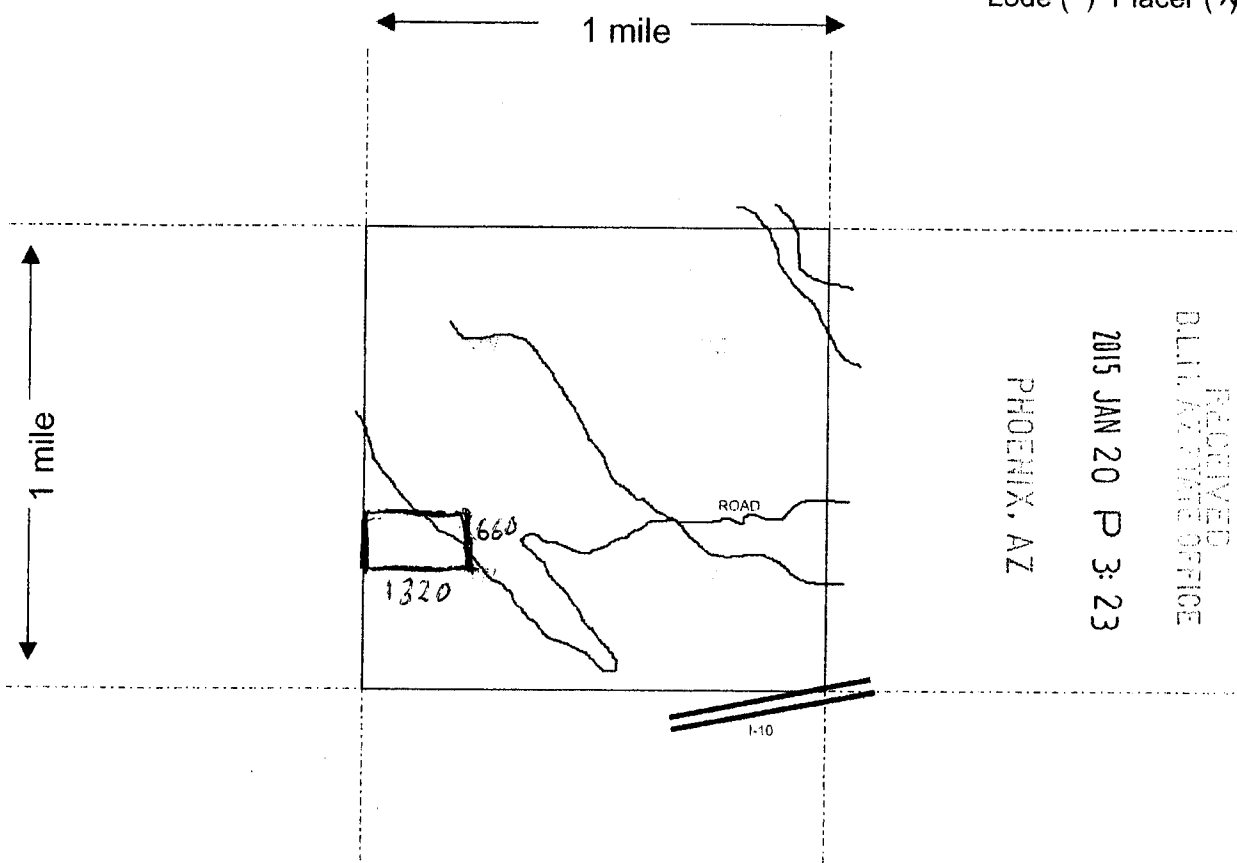
DATED AND POSTED on the ground this 30TH day of October, 2014.

LOCATOR (s) Blake Harmon 

AMC 430273

MINING CLAIM MAP

Lode () Placer (X)



RECEIVED
 B.L.H. AZ STATE OFFICE
 2015 JAN 20 P 3:23
 PHOENIX, AZ

AMC430273

Scale : 1" = 2000 feet

1. The above map depicts the BETTER THAN BULLION mining claim, which is located in Section (s) 27, Township 4 N, Range 20 W, Gila and Salt River Base and Meridian, La Paz County, Arizona.

2. The type of corner and location monuments used are as follows: 4x4 Wooden Posts

3. The bearings and distances in degrees and feet between claim corners are as depicted on the map.

Form MCF100a
 Revised July 2005

This form is available from the Arizona Department of Mines & Mineral Resources and may be reproduced.

LOCATION NOTICE FOR PLACER MINING CLAIM

NOTICE IS HEREBY GIVEN that the GOLDEN OPPORTUNITY

_____ placer mining claim has been located by

Blake Harmon whose current mailing

address is PO Box 1867

Quartzsite, AZ 85346

RECEIVED
BLM FIELD OFFICE
2015 JAN 20 P 3:23
PHOENIX, AZ
BLM
Date
Stamp

The general course of this claim is East - West and it is situated in
LaPaz County, Arizona.

This claim is 1320 feet in length and 660 feet in width. This claim runs from the
location monument on which this location notice is posted approximately 660 feet in a South
direction to the Southern end line and 1320 feet in a West direction to the Western end line
This claim is marked by four monuments, one at each corner of the claim.

The location monument on which this notice is posted is situated within Section 27, Township
4 N, Range 20 W, Gila Salt River Base and Meridian, Arizona. This claim encompasses
portions of the following legal subdivision(s) if located by legal subdivision or the following quarter section (s),
section (s), Township (s) and Range (s) S 1/2 of NE 1/4 of NW 1/4 of Section 27 T4N, R20W
_____, Gila Salt River Base and Meridian, Arizona.

The locality of this claim with reference to some natural object or permanent monument and additional
information (if any) concerning its locality are as follows: _____

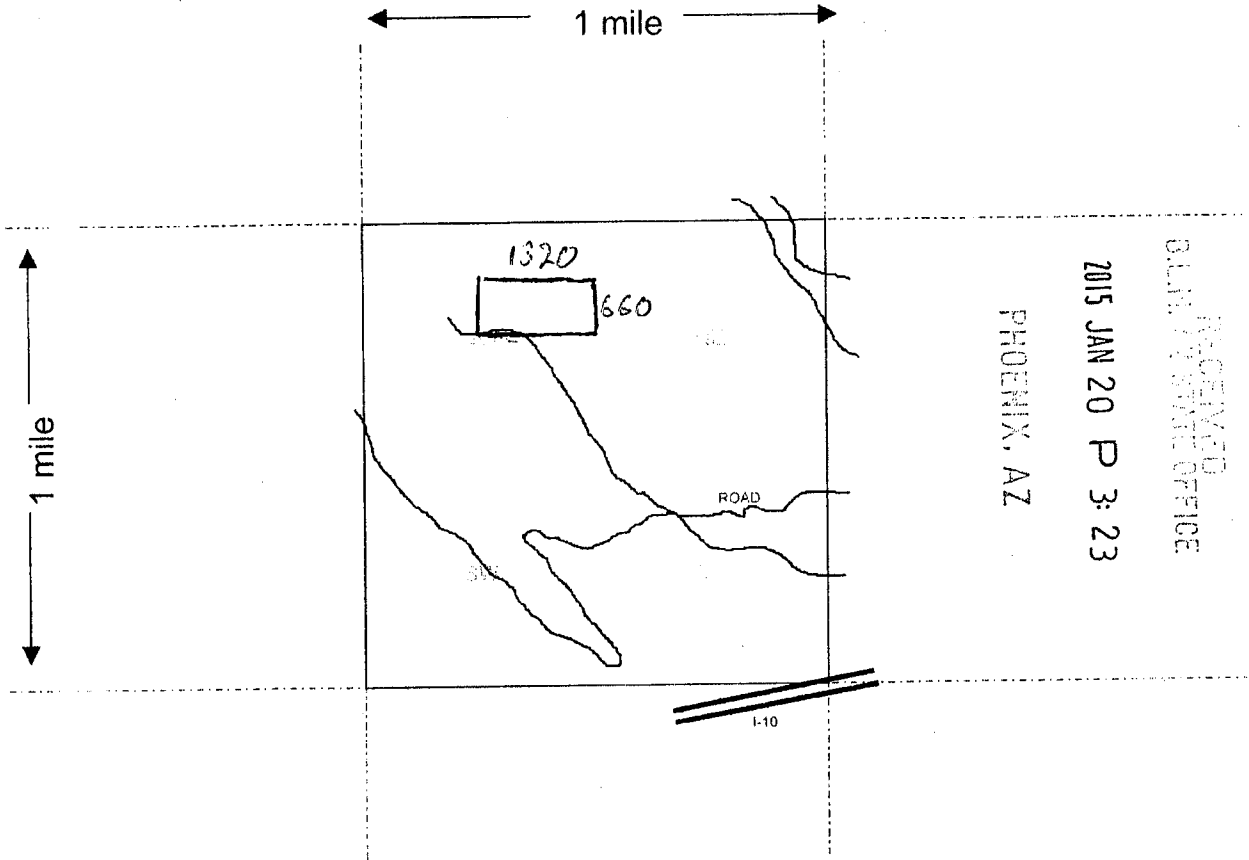
DATED AND POSTED on the ground this 29TH day of October, 20 14

LOCATOR (s) Blake Harmon [Signature]

AMC430274

MINING CLAIM MAP

Lode () Placer (X)



RECEIVED
CLM. ENGINEERING OFFICE
2015 JAN 20 P 3:23
PHOENIX, AZ

AMC430274

Scale : 1" = 2000 feet

1. The above map depicts the GOLDEN OPPORTUNITY mining claim, which is located in Section (s) 27, Township 4 N, Range 20 W, Gila and Salt River Base and Meridian, La Paz County, Arizona.

2. The type of corner and location monuments used are as follows: 4x4 Wooden Posts

3. The bearings and distances in degrees and feet between claim corners are as depicted on the map.

Form MCF100a
Revised July 2005

LOCATION NOTICE FOR PLACER MINING CLAIM

NOTICE IS HEREBY GIVEN that the HARDLY WAGES
_____ placer mining claim has been located by
Blake Harmon whose current mailing
address is PO Box 1867
Quartzsite, AZ 85346

RECEIVED
BLM/INFORMATIVE OFFICE
2015 JAN 20 P 3:23
PHOENIX, AZ
BLM
Date
Stamp

The general course of this claim is East - West and it is situated in
LaPaz County, Arizona.

This claim is 1320 feet in length and 660 feet in width. This claim runs from the
location monument on which this location notice is posted approximately 660 feet in a South
direction to the Southern end line and 1320 feet in a West direction to the Western end line.
This claim is marked by four monuments, one at each corner of the claim.

The location monument on which this notice is posted is situated within Section 27, Township
4 N, Range 20 W, Gila Salt River Base and Meridian, Arizona. This claim encompasses
portions of the following legal subdivision(s) if located by legal subdivision or the following quarter section (s),
section (s), Township (s) and Range (s) S 1/2 of SW 1/4 of NW 1/4 of Section 27 T4N, R20W
_____, Gila Salt River Base and Meridian, Arizona.

The locality of this claim with reference to some natural object or permanent monument and additional
information (if any) concerning its locality are as follows: _____

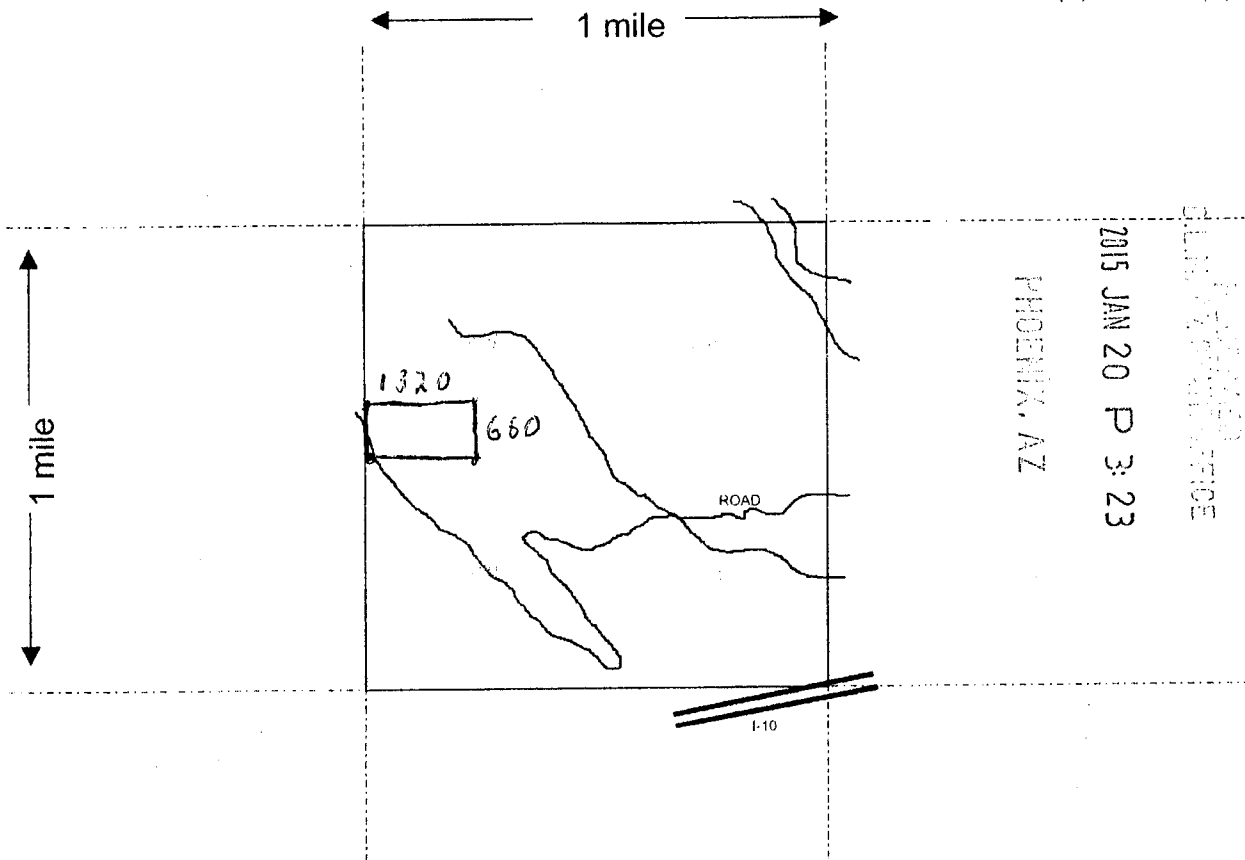
DATED AND POSTED on the ground this 29TH day of October, 20 14.

LOCATOR (s) Blake Harmon _____

AHC430275

MINING CLAIM MAP

Lode () Placer (X)



AN0430275

Scale : 1" = 2000 feet

1. The above map depicts the HARDLY WAGES mining claim, which is located in Section (s) 27, Township 4 N, Range 20 W, Gila and Salt River Base and Meridian, La Paz County, Arizona.

2. The type of corner and location monuments used are as follows: 4x4 Wooden Posts

3. The bearings and distances in degrees and feet between claim corners are as depicted on the map.

Form MCF100a
Revised July 2005

This form is available from the **Arizona Department of Mines & Mineral Resources** and may be reproduced.

LOCATION NOTICE FOR PLACER MINING CLAIM

NOTICE IS HEREBY GIVEN that the MD 1

placer mining claim has been located by

Blake Harmon whose current mailing

address is PO Box 1867

Quartzsite, AZ 85346

The general course of this claim is East - West and it is situated in

La Paz County, Arizona.

This claim is 1320 feet in length and 660 feet in width. This claim runs from the location monument on which this location notice is posted approximately 660 feet in a South direction to the South end line and 1320 feet in a West direction to the West end line.

This claim is marked by four monuments, one at each corner of the claim.


The location monument on which this notice is posted is situated within Section 27, Township 4 N, Range 20 W, Gila Salt River Base and Meridian, Arizona. This claim encompasses

portions of the following legal subdivision(s) if located by legal subdivision or the following quarter section (s), section (s), Township (s) and Range (s) S 1/2 of NE 1/4 of NE 1/4 of Sec 27

T4N R20W, Gila Salt River Base and Meridian, Arizona.

The locality of this claim with reference to some natural object or permanent monument and additional information (if any) concerning its locality are as follows: Excludes any portion of claim that overlaps adjacent private land.

DATED AND POSTED on the ground this 15TH day of December, 2014.

LOCATOR (s) Blake Harmon 

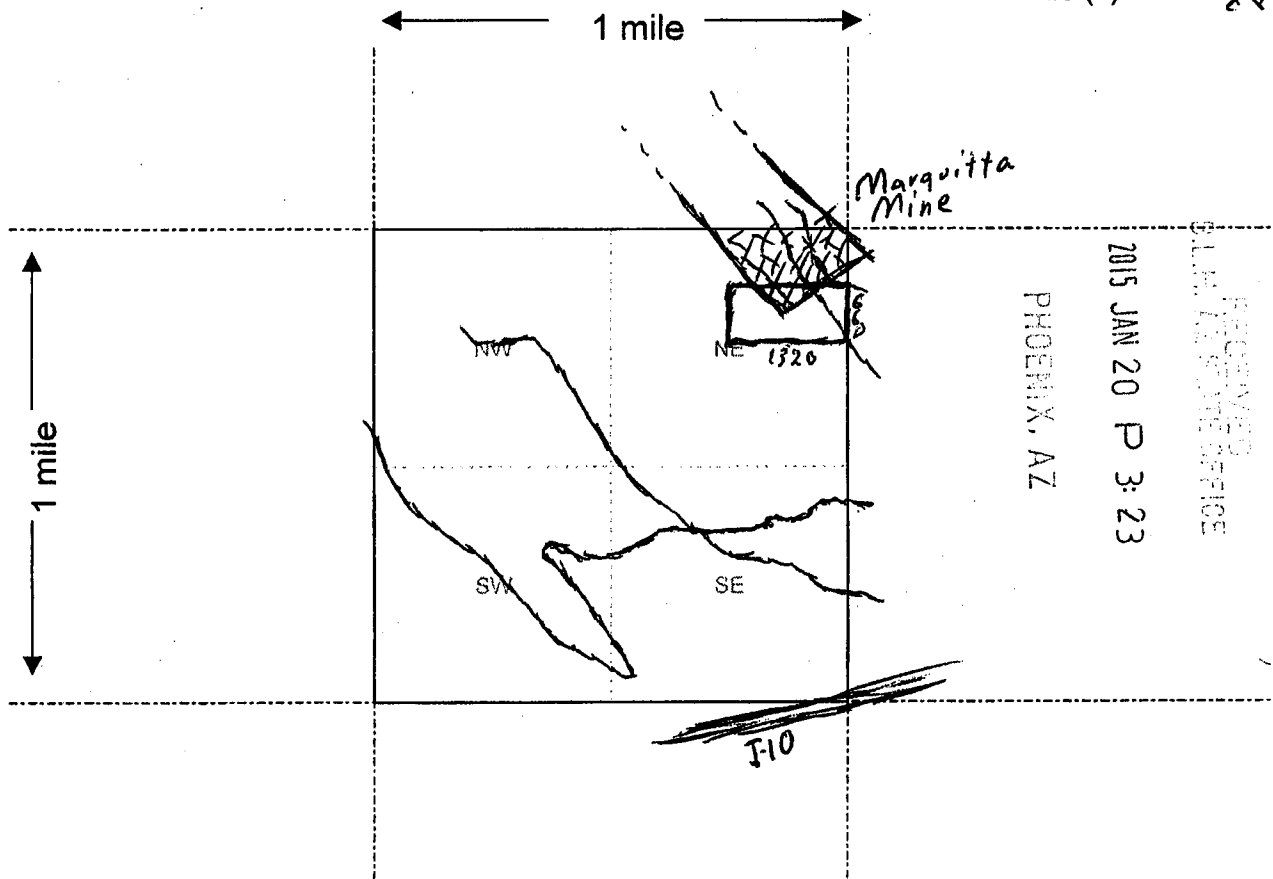
RECEIVED
BLM FIELD OFFICE
2015 JAN 20 P 3:23
PHOENIX, AZ

BLM
Date
Stamp

AMC430276

MINING CLAIM MAP

Lode () Placer



RECEIVED
GILTA AND SALT RIVER OFFICE
2015 JAN 20 P 3:23
PHOENIX, AZ

AMC430276

Scale: 1" = 2000 feet



- The above map depicts the MDI mining claim, which is located in Section (s) 27, Township 4 N, Range 20 W, Gila and Salt River Base and Meridian, La Paz County, Arizona.
- The type of corner and location monuments used are as follows: 4x4 Wood Posts
- The bearings and distances in degrees and feet between claim corners are as depicted on the map.

Form MCF100a
Revised July 2005

This form is available from the Arizona Department of Mines & Mineral Resources and may be reproduced.

LOCATION NOTICE FOR PLACER MINING CLAIM

NOTICE IS HEREBY GIVEN that the ONE FOR AU

_____ placer mining claim has been located by

Blake Harmon whose current mailing

address is PO Box 1867

Quartzsite, AZ 85346

RECEIVED
BLM RECORDS OFFICE
2015 JAN 20 P 3:23
PHOENIX, AZ
BLM
Date
Stamp

The general course of this claim is East - West and it is situated in
LaPaz County, Arizona.

This claim is 1320 feet in length and 660 feet in width. This claim runs from the
location monument on which this location notice is posted approximately 660 feet in a South
direction to the Southern end line and 1320 feet in a West direction to the Western end line.
This claim is marked by four monuments, one at each corner of the claim.

The location monument on which this notice is posted is situated within Section 27, Township
4 N, Range 20 W, Gila Salt River Base and Meridian, Arizona. This claim encompasses
portions of the following legal subdivision(s) if located by legal subdivision or the following quarter section (s),
section (s), Township (s) and Range (s) S 1/2 of NW 1/4 of NW 1/4 of Section 27 T4N, R20W
_____, Gila Salt River Base and Meridian, Arizona.

The locality of this claim with reference to some natural object or permanent monument and additional
information (if any) concerning its locality are as follows: _____

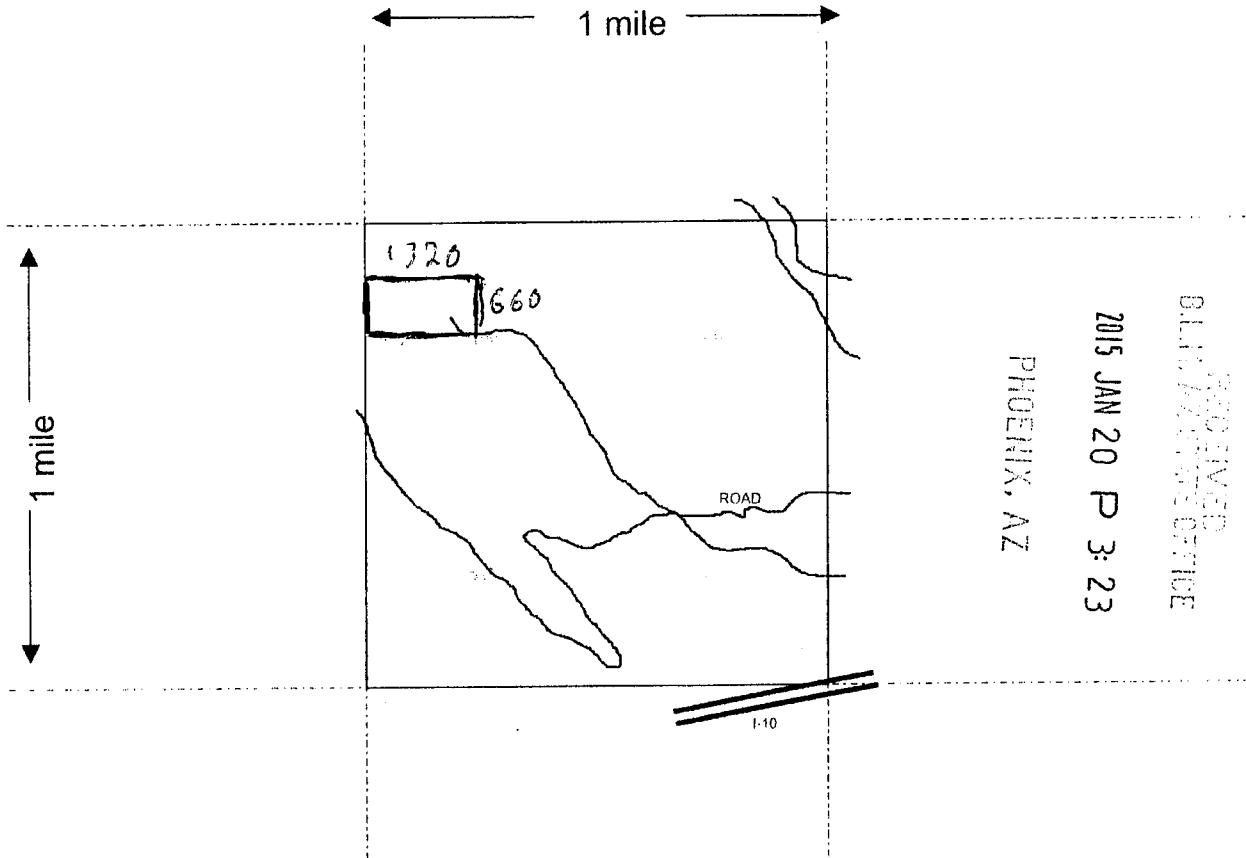
DATED AND POSTED on the ground this 29TH day of October, 2014.

LOCATOR (s) Blake Harmon [Signature]

AHC430277

MINING CLAIM MAP

Lode () Placer (X)



Scale : 1" = 2000 feet

1. The above map depicts the ONE FOR AU mining claim, which is located in Section (s) 27, Township 4 N, Range 20 W, Gila and Salt River Base and Meridian, La Paz County, Arizona.

2. The type of corner and location monuments used are as follows: 4x4 Wooden Posts

3. The bearings and distances in degrees and feet between claim corners are as depicted on the map.

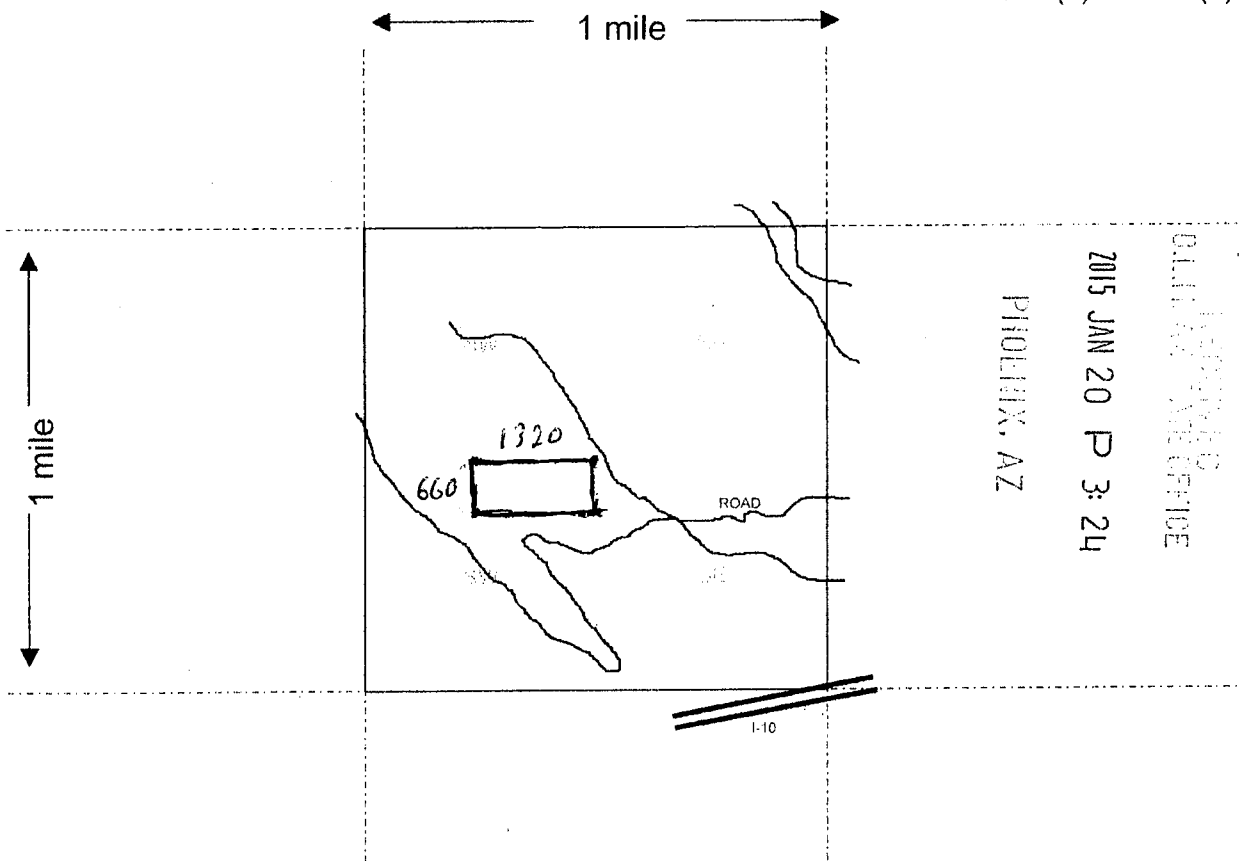
Form MCF100a
Revised July 2005

This form is available from the Arizona Department of Mines & Mineral Resources and may be reproduced.

AMC430277

MINING CLAIM MAP

Lode () Placer (X)



AMC430218

Scale: 1" = 2000 feet

1. The above map depicts the PURELY PLACER mining claim, which is located in Section (s) 27, Township 4 N, Range 20 W, Gila and Salt River Base and Meridian,

La Paz County, Arizona.

2. The type of corner and location monuments used are as follows: 4x4 Wooden Posts

3. The bearings and distances in degrees and feet between claim corners are as depicted on the map.

Form MCF100a
Revised July 2005

This form is available from the Arizona Department of Mines & Mineral Resources and may be reproduced.

LOCATION NOTICE FOR PLACER MINING CLAIM

NOTICE IS HEREBY GIVEN that the UPHILL BATTLE

_____ placer mining claim has been located by

Blake Harmon whose current mailing

address is PO Box 1867

Quartzsite, AZ 85346

RECEIVED BLM AZ STATE OFFICE	2015 JAN 20 P 3:24	PHOENIX, AZ	BLM Date Stamp
---------------------------------	--------------------	-------------	----------------------

The general course of this claim is East - West and it is situated in

LaPaz County, Arizona.

This claim is 1320 feet in length and 660 feet in width. This claim runs from the location monument on which this location notice is posted approximately 660 feet in a South direction to the Southern end line and 1320 feet in a West direction to the Western end line.

This claim is marked by four monuments, one at each corner of the claim.

The location monument on which this notice is posted is situated within Section 27, Township 4 N, Range 20 W, Gila Salt River Base and Meridian, Arizona. This claim encompasses portions of the following legal subdivision(s) if located by legal subdivision or the following quarter section (s), section (s), Township (s) and Range (s) N 1/2 of NE 1/4 of NW 1/4 of Section 27 T4N, R20W, Gila Salt River Base and Meridian, Arizona.

The locality of this claim with reference to some natural object or permanent monument and additional information (if any) concerning its locality are as follows: _____

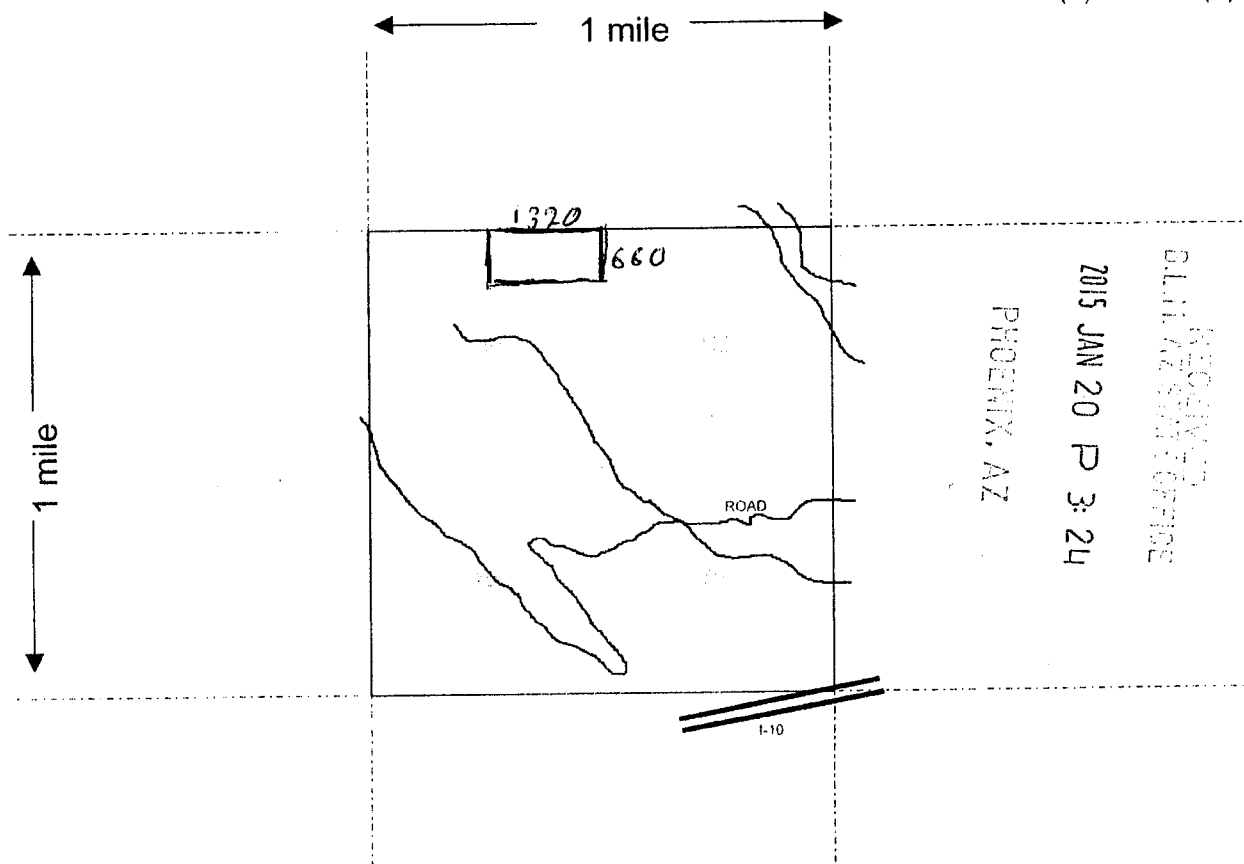
DATED AND POSTED on the ground this 29TH day of October, 2014.

LOCATOR (s) Blake Harmon 

AMC430279

MINING CLAIM MAP

Lode () Placer (X)



Scale : 1" = 2000 feet

1. The above map depicts the UPHILL BATTLE mining claim, which is located in Section (s) 27, Township 4 N, Range 20 W, Gila and Salt River Base and Meridian, La Paz County, Arizona.

2. The type of corner and location monuments used are as follows: 4x4 Wooden Posts

3. The bearings and distances in degrees and feet between claim corners are as depicted on the map.

Form MCF100a
Revised July 2005

This form is available from the **Arizona Department of Mines & Mineral Resources** and may be reproduced.

Input Parameters for Geographic Report with Land

System Id = CR

Admin State = AZ

Geo State =

Casetype Begins With

Case Disp Txt = AUTHORIZED, CANCELLED, EXPIRED, PENDING, REJECTED, RELINQUISHED, WITHDRAWN

Mer Twp Rng =

Section =

Mtrs = 14 0040N 0200W 027, 14 0040N 0200W 999

Commodity =

Commodity Txt =

Pending Org =

Pend Org Decode =

Total Rows Returned: 4

RUN TIME: 11:31 AM

UNITED STATES DEPARTMENT OF INTERIOR
BUREAU OF LAND MANAGEMENT
GEOGRAPHIC REPORT WITH LAND
Sorted by Serial Number

RUN DATE: 02/13/2015
Page 2 of 2

Adm State: AZ

282103 AUTHORIZED

027 ALIQ

S2SESE,S2SWSW;

Y

